

Technical information

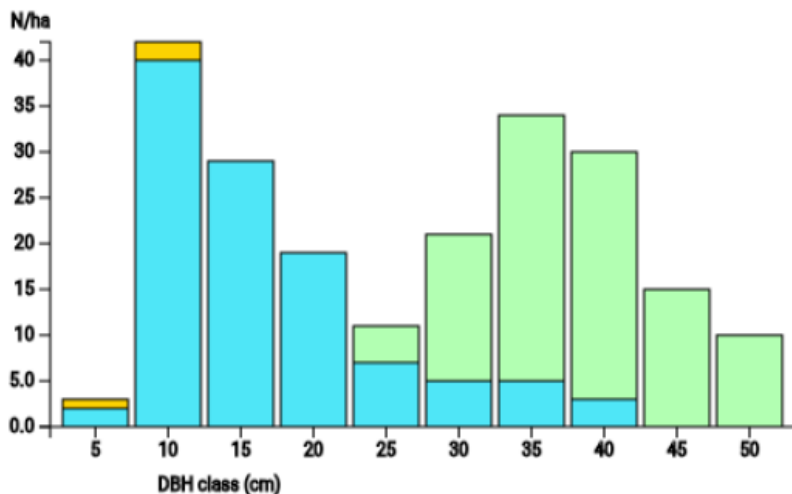
UK

Name: **Darnaway 2**

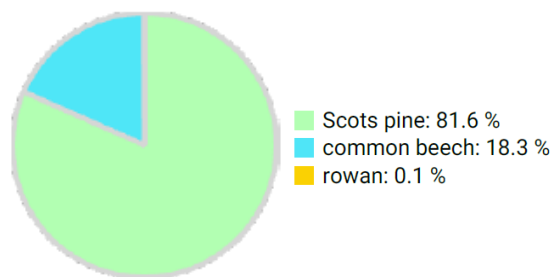
Forest type: **Scots pine plantation with natural regeneration**

State / Region	Owner	Establishment	Size
United Kingdom / Scotland	Moray Estates (private)	2025	0.5 ha (*)
Altitude [m.a.s.l.]	Mean annual precipitation [mm]	Mean annual temperature [°C]	Natural forest community
125	800	9.0	Oak-birch with bilberry / blueberry
Number of trees [N/ha]	Basal area [m ² /ha]	Volume [m ³ /ha]	Habitat value [points/ha]
428 (*214)	33.4 (*16.7)	336(.6 *168.3)	9890 (*4945)

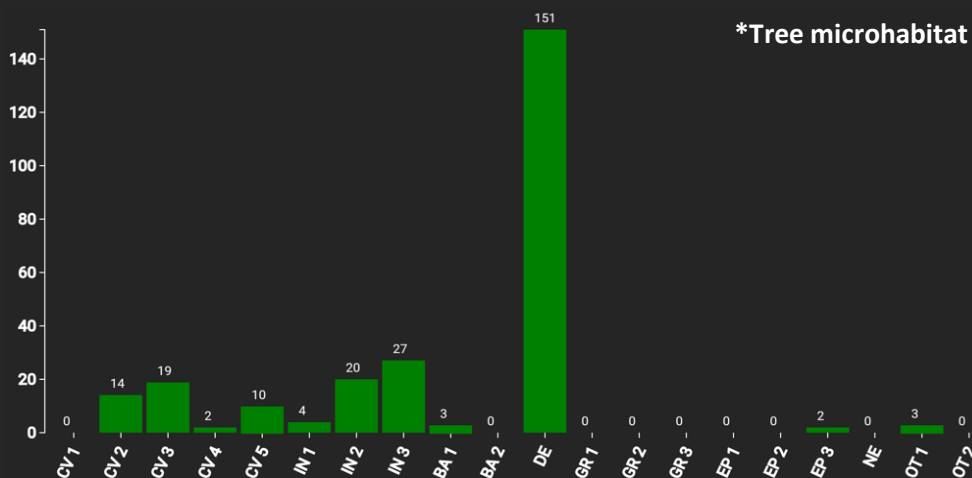
*DBH distribution



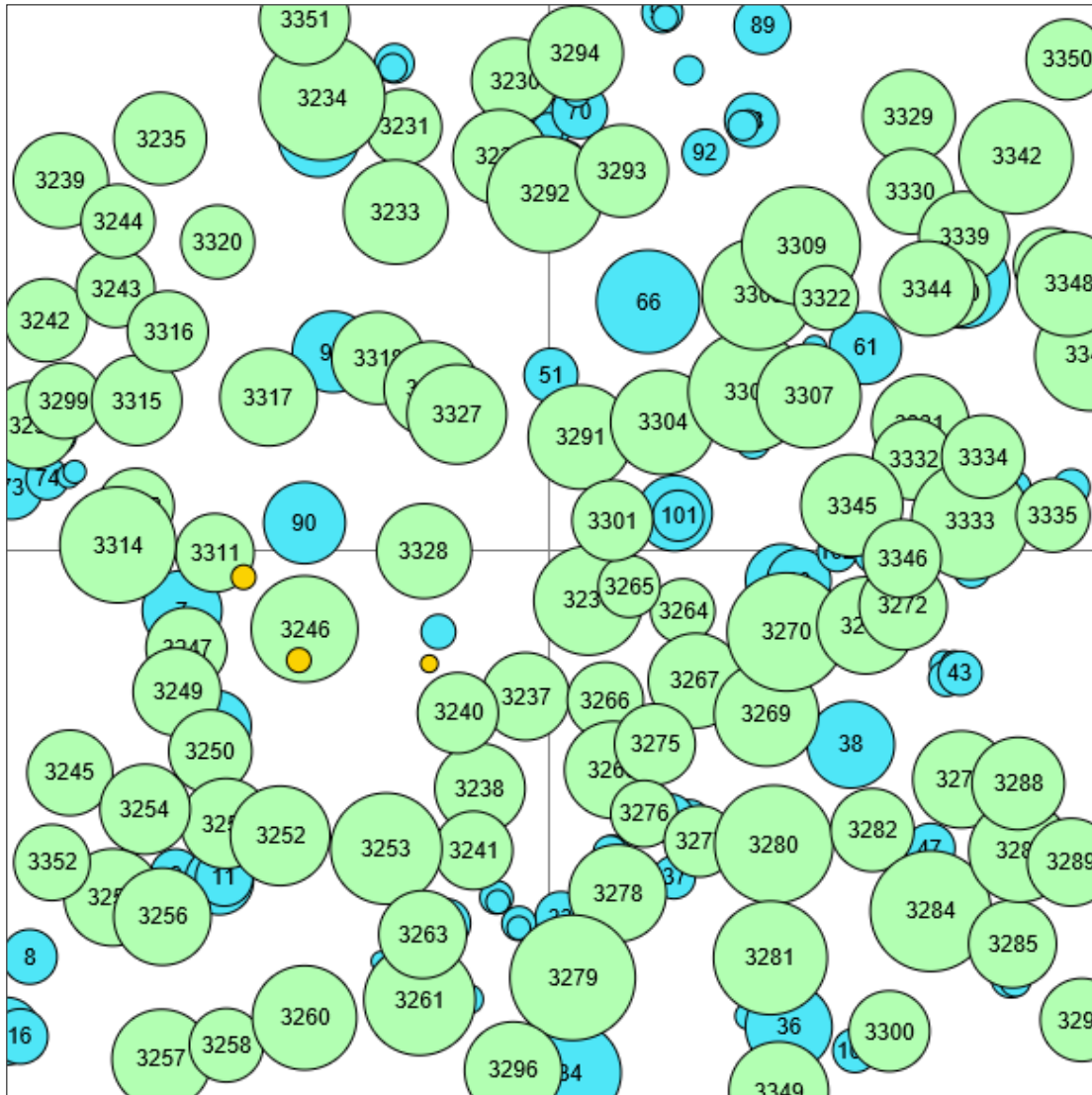
*Tree species distribution (% Volume)



*Tree microhabitat distribution by code (Total: 255)



Marteloscope map (0.5 ha):



Contact:

Edward Wilson

Silviculture Academy
11 Howard Street, Penrith
Cumbria, England, UK, CA11 9DN
ted.wilson@silviculture.org.uk

