

Technical information

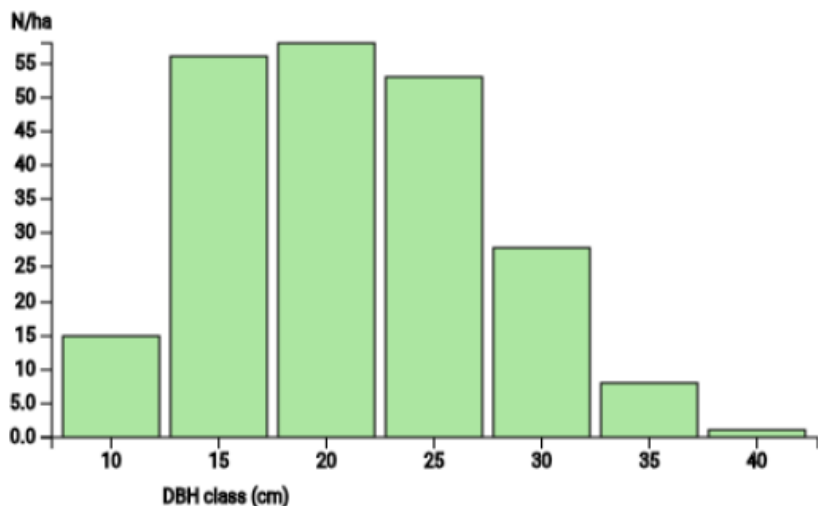
UK

Name: **Darnaway 1**

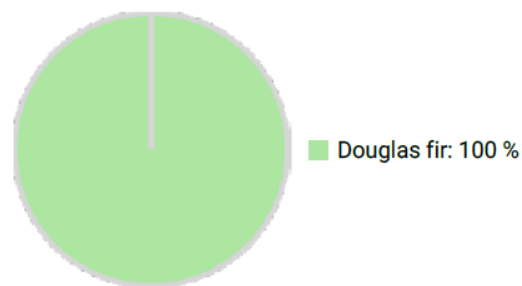
Forest type: **Douglas fir plantation**

| State / Region | Owner | Establishment | Size |
|---------------------------|---------------------------------|------------------------------|-------------------------------------|
| United Kingdom / Scotland | Moray Estates (private) | 2025 | 0.25 ha (*) |
| Altitude [m.a.s.l.] | Mean annual precipitation [mm] | Mean annual temperature [°C] | Natural forest community |
| 124 | 800 | 9.0 | Oak-birch with bilberry / blueberry |
| Number of trees [N/ha] | Basal area [m ² /ha] | Volume [m ³ /ha] | Habitat value [points/ha] |
| 876 (*219) | 40.4 (*10.1) | 423.6 (*105.9) | 18416 (*4604) |

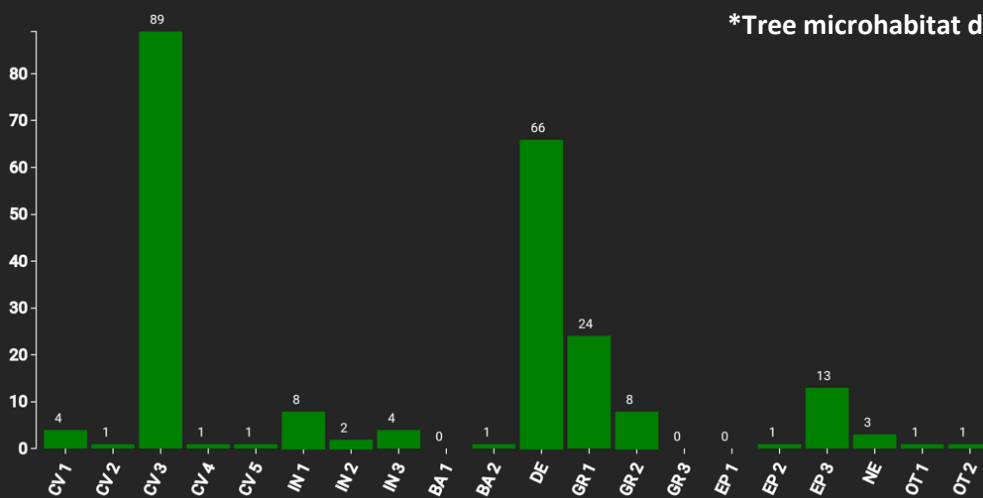
*DBH distribution




*Tree species distribution (% Volume)



*Tree microhabitat distribution by code (Total:228)



Marteloscope map (0.25 ha):



Contact:

Edward Wilson

Silviculture Academy
11 Howard Street, Penrith
Cumbria, England, UK, CA11 9DN
ted.wilson@silviculture.org.uk

