

# Technical information

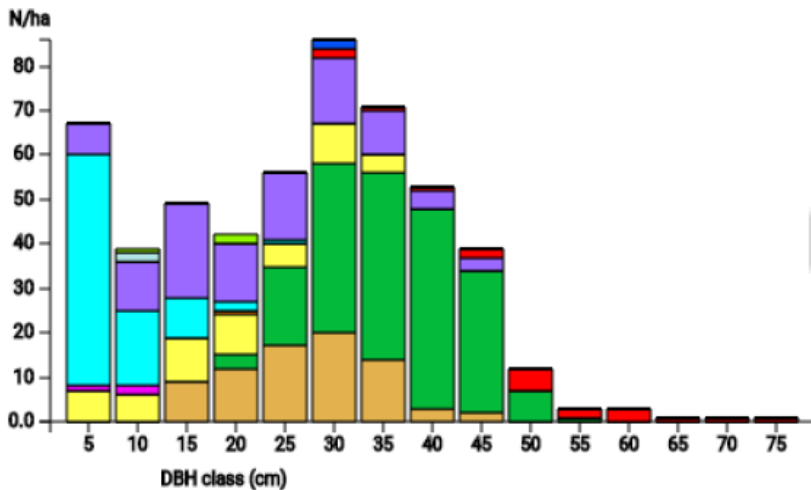
UA

Name: **Lviv-Lapajiwka**

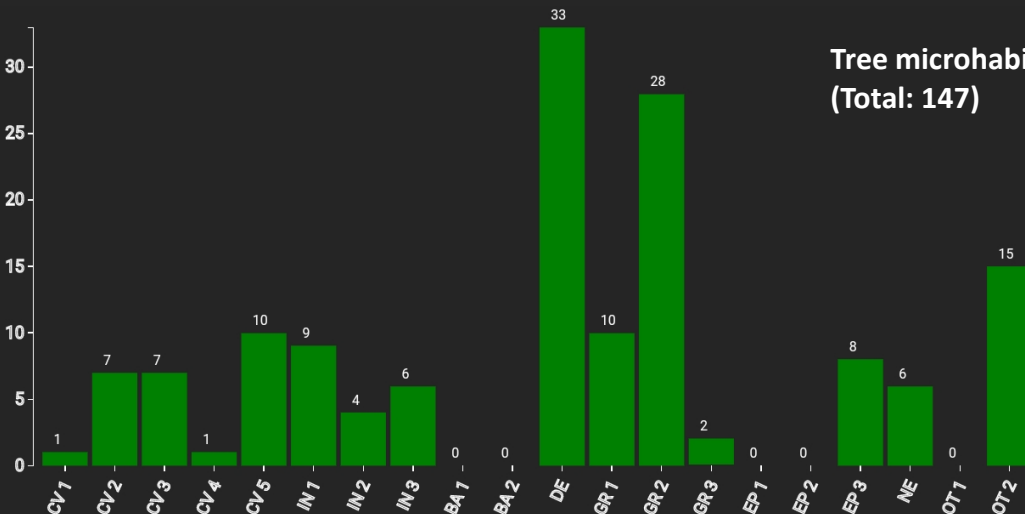
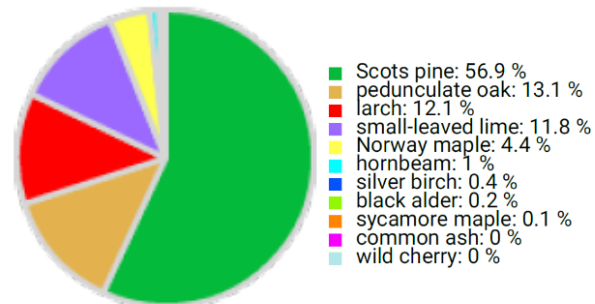
Forest type: **Scots pine admixed with broadleaves**

| State / Region         | Owner                           | Establishment                | Size                       |
|------------------------|---------------------------------|------------------------------|----------------------------|
| Ukraine / Lviv Region  | State Forest Enterprise Lviv    | 2020                         | 1.0                        |
| Altitude [m.a.s.l.]    | Mean annual precipitation [mm]  | Mean annual temperature [°C] | Natural forest community   |
| 320                    | 740                             | 8.5                          | Carpineto-Querceto-Pinetum |
| Number of trees [N/ha] | Basal area [m <sup>2</sup> /ha] | Volume [m <sup>3</sup> /ha]  | Habitat value [points/ha]  |
| 523                    | 41.7                            | 535.5                        | 1820                       |

DBH distribution

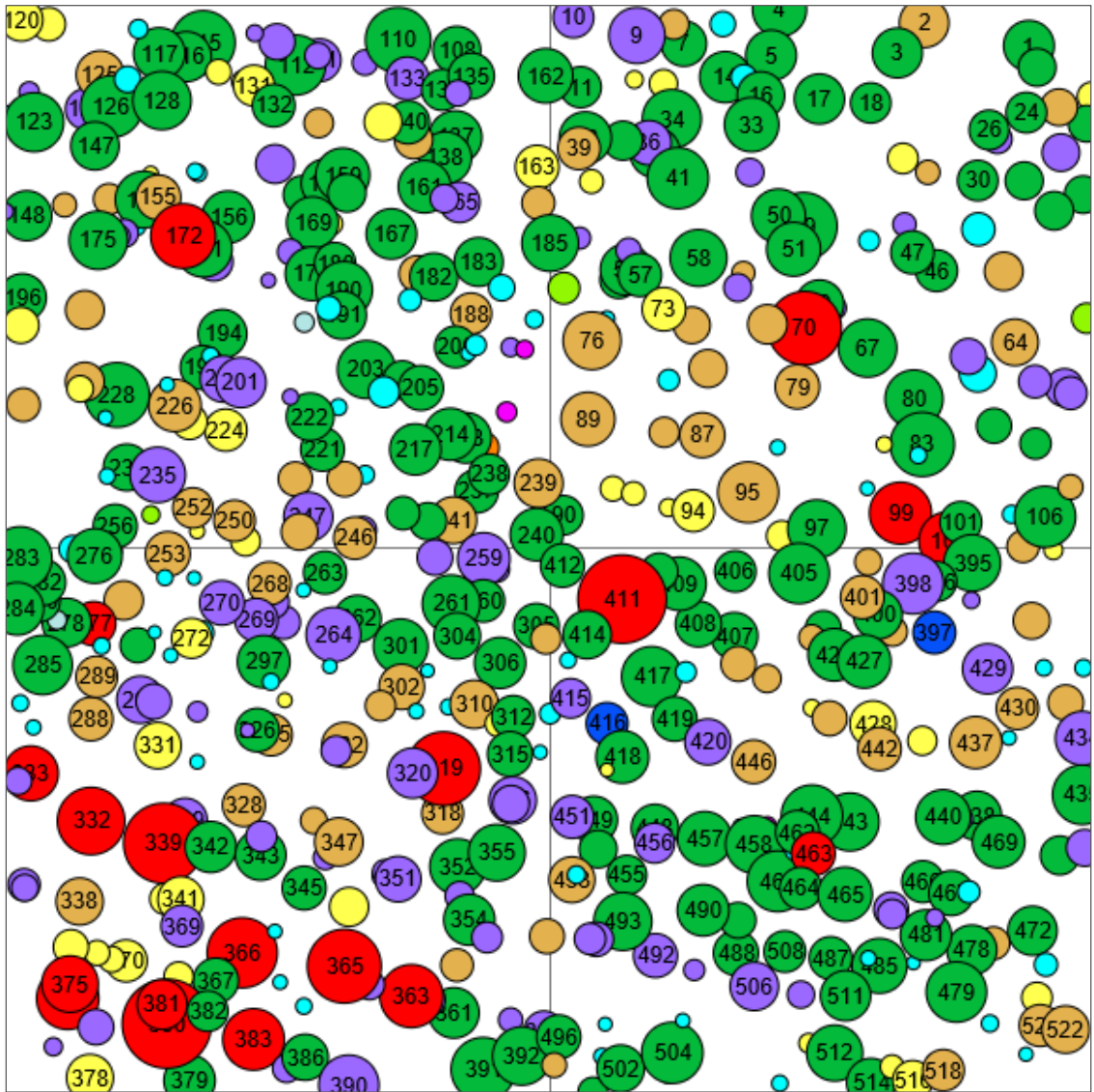


Tree species distribution (% Volume)



Tree microhabitat distribution by code (Total: 147)

## Marteloscope map (1.0 ha):



### Contact:

Vasyl Lavnyy

Ukrainian National Forestry University

103 Chuprynka St.

79057 Lviv, Ukraine

lavnyy@gmail.com

