

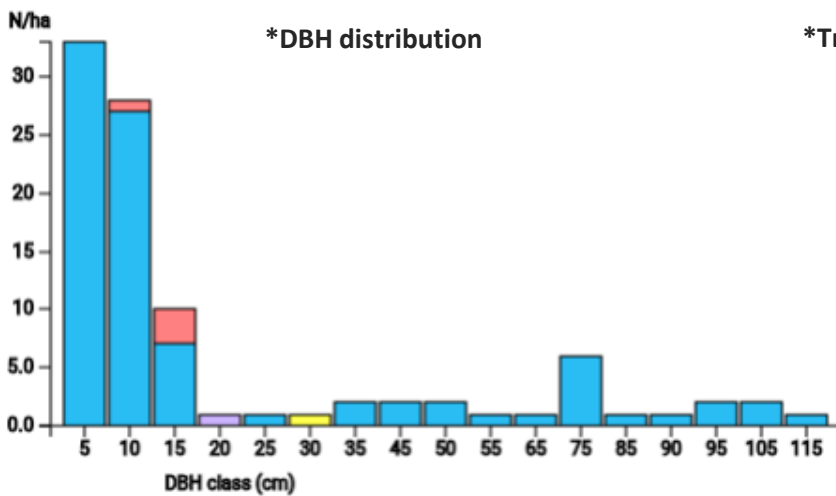
Technical information

TR

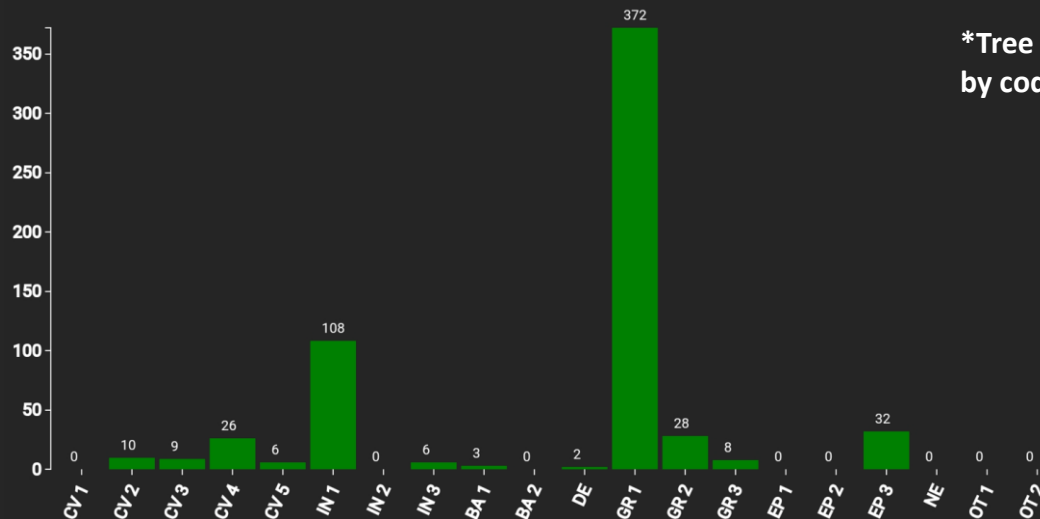
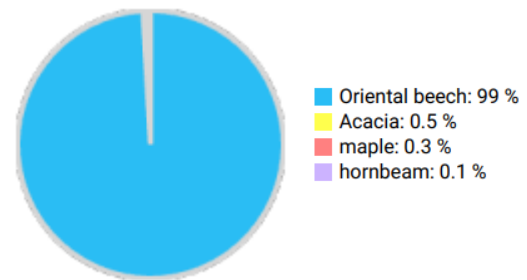
Name: **Yedigöller National Park**
Site 2

Forest type: **Deciduous mixed forests**
(recreation area)

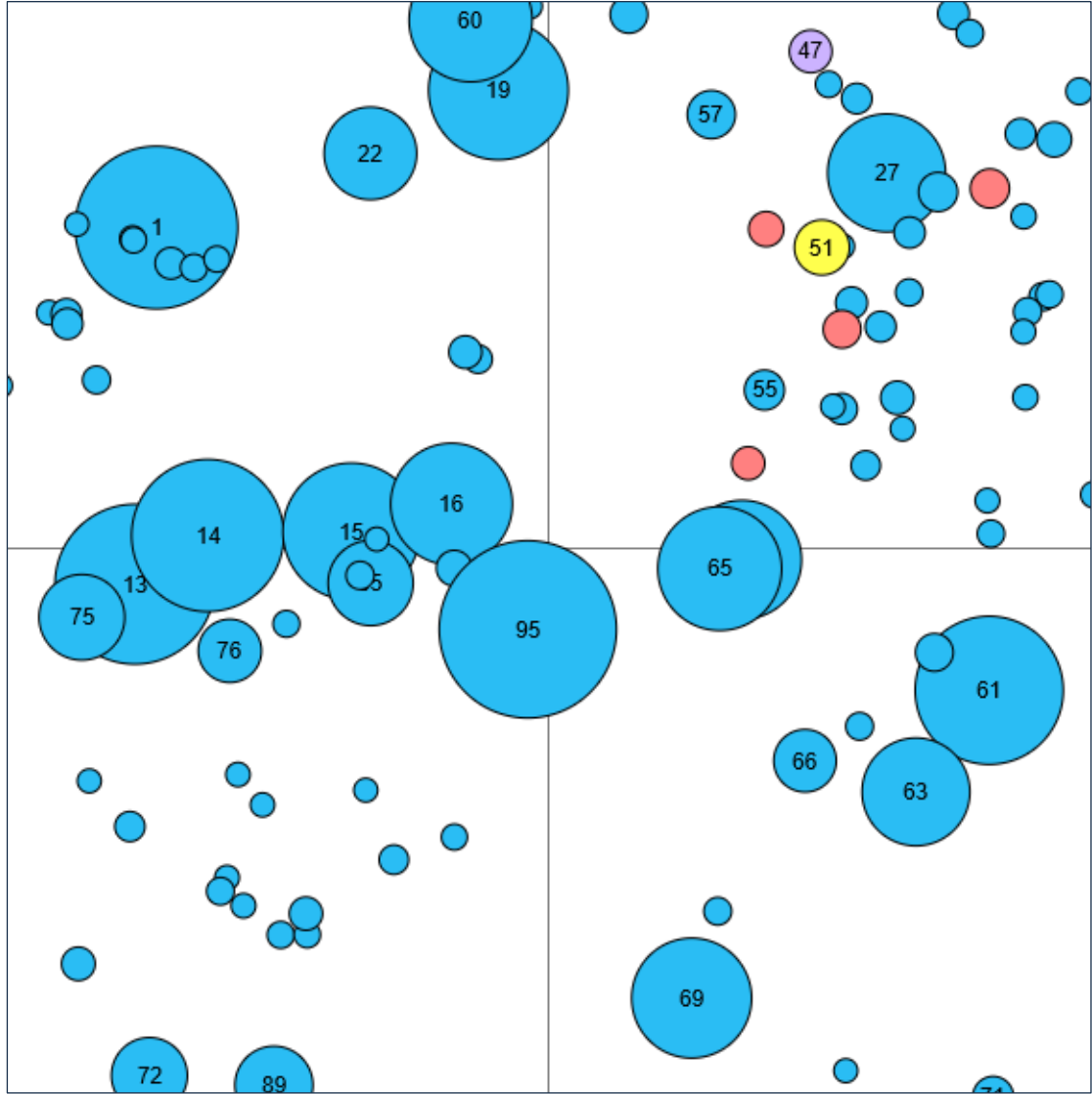
State / Region	Owner	Establishment	Size
Turkey / Western Black Sea Region	State forest	2023	0.25 (*)
Altitude [m.a.s.l.]	Mean annual precipitation [mm]	Mean annual temperature [°C]	Natural forest community
890	542	10.4	Rhododendron ponticum-Fagus orientalis
Number of trees [N/ha]	Basal area [m ² /ha]	Volume [m ³ /ha]	Habitat value [points/ha]
380 (*95)	44.0 (*11.0)	590.4 (*147.6)	17660 (*4415)



***Tree species distribution (% Volume)**



Marteloscope map (0.25 ha)



Contact:

İrem Tüfekcioğlu
Hacettepe University
Department of Biology, Ecology Section
06230, Beytepe
Ankara
iremtuf@gmail.com

