

# Technical information

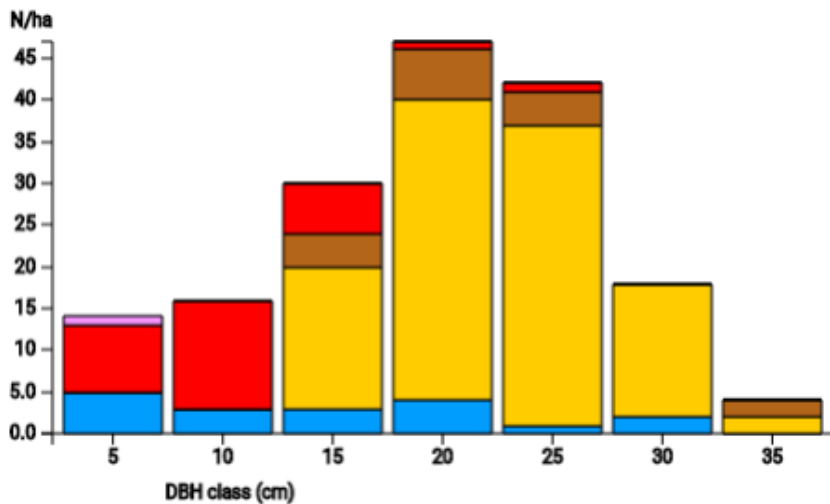
# TR

Name: **Belgrade Forest - Site 6**

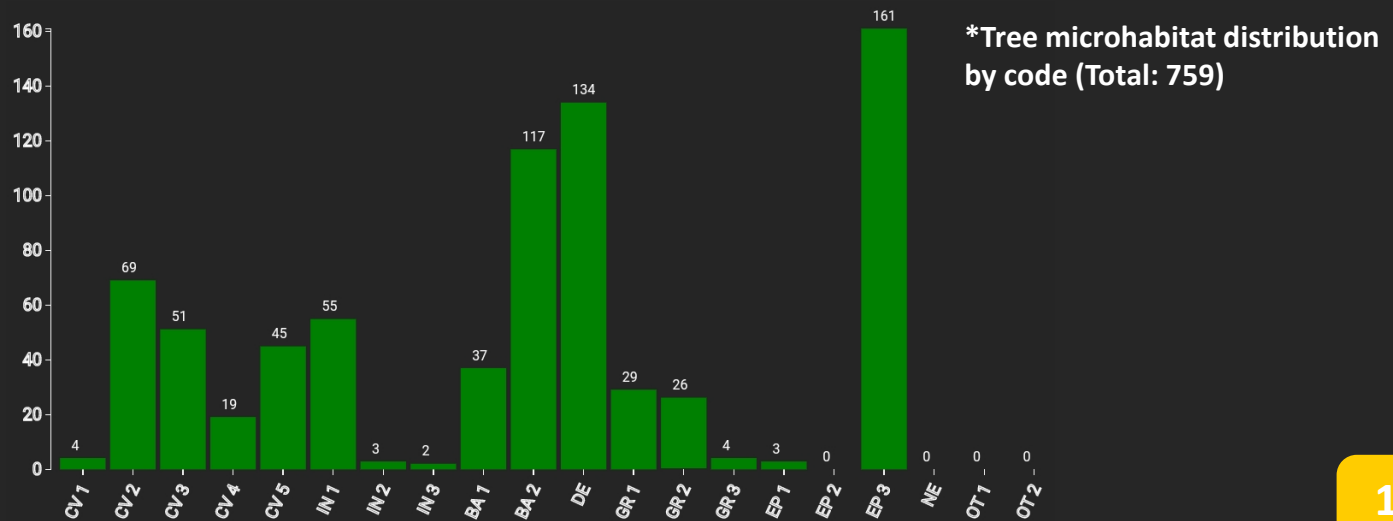
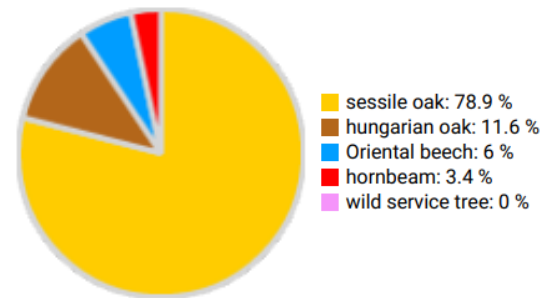
Forest type: **Deciduous mixed forests (water protection area)**

State / Region	Owner	Establishment	Size
Turkey / Marmara Region	State forest	2021	0.25 (*values for 0.25 ha)
Altitude [m.a.s.l.]	Mean annual precipitation [mm]	Mean annual temperature [°C]	Natural forest community
126	1111	12.7	Quercus frainetto subcommunity
Number of trees [N/ha]	Basal area [m <sup>2</sup> /ha]	Volume [m <sup>3</sup> /ha]	Habitat value [points/ha]
684 (*171)	28.4 (*7.1)	272.8 (*68.2)	34752 (*8688)


\*DBH distribution



\*Tree species distribution (% Volume)



## Marteloscope map (0.25 ha):



### Contact:

İrem Tüfekcioğlu

Hacettepe University

Department of Biology, Ecology Section

06230, Beytepe

Ankara

iremtuf@gmail.com

