

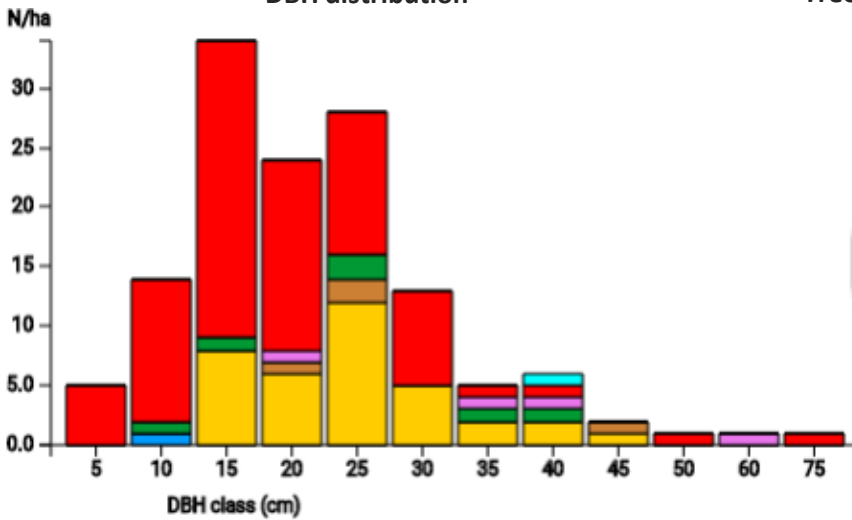
Technical information

TR

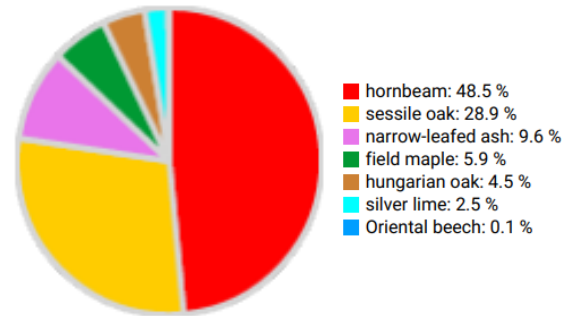
Name: **Belgrade Forest - Site 4** Forest type: **Deciduous mixed forests (high intensity recreation area)**

State / Region	Owner	Establishment	Size
Turkey / Marmara Region	State forest	2021	0.25 (*values for 0.25 ha)
Altitude [m.a.s.l.]	Mean annual precipitation [mm]	Mean annual temperature [°C]	Natural forest community
103	1111	12.7	Quercus frainetto subcommunity
Number of trees [N/ha]	Basal area [m ² /ha]	Volume [m ³ /ha]	Habitat value [points/ha]
536 (*134)	29.6 (*7.4)	246.4 (*61.6)	22108 (*5527)

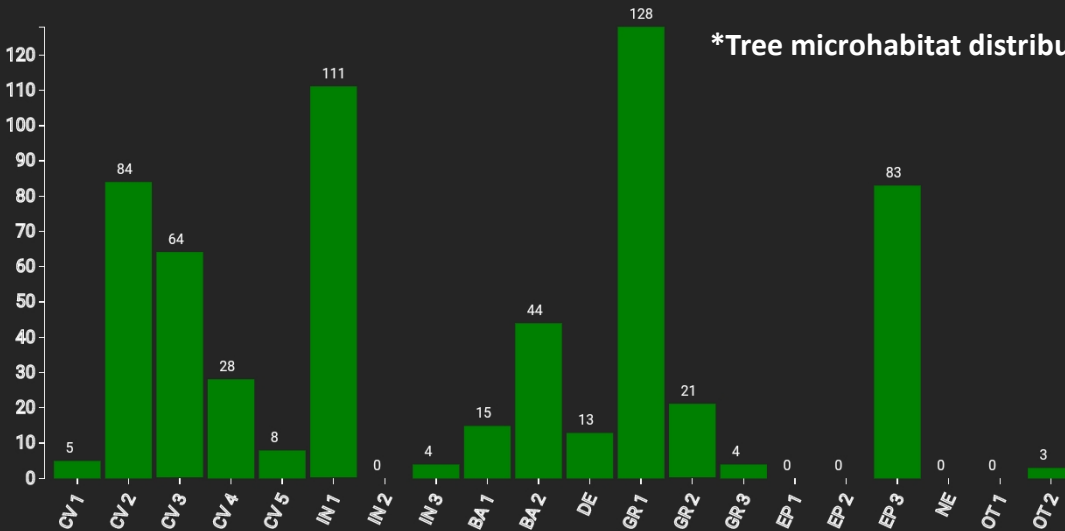
*DBH distribution



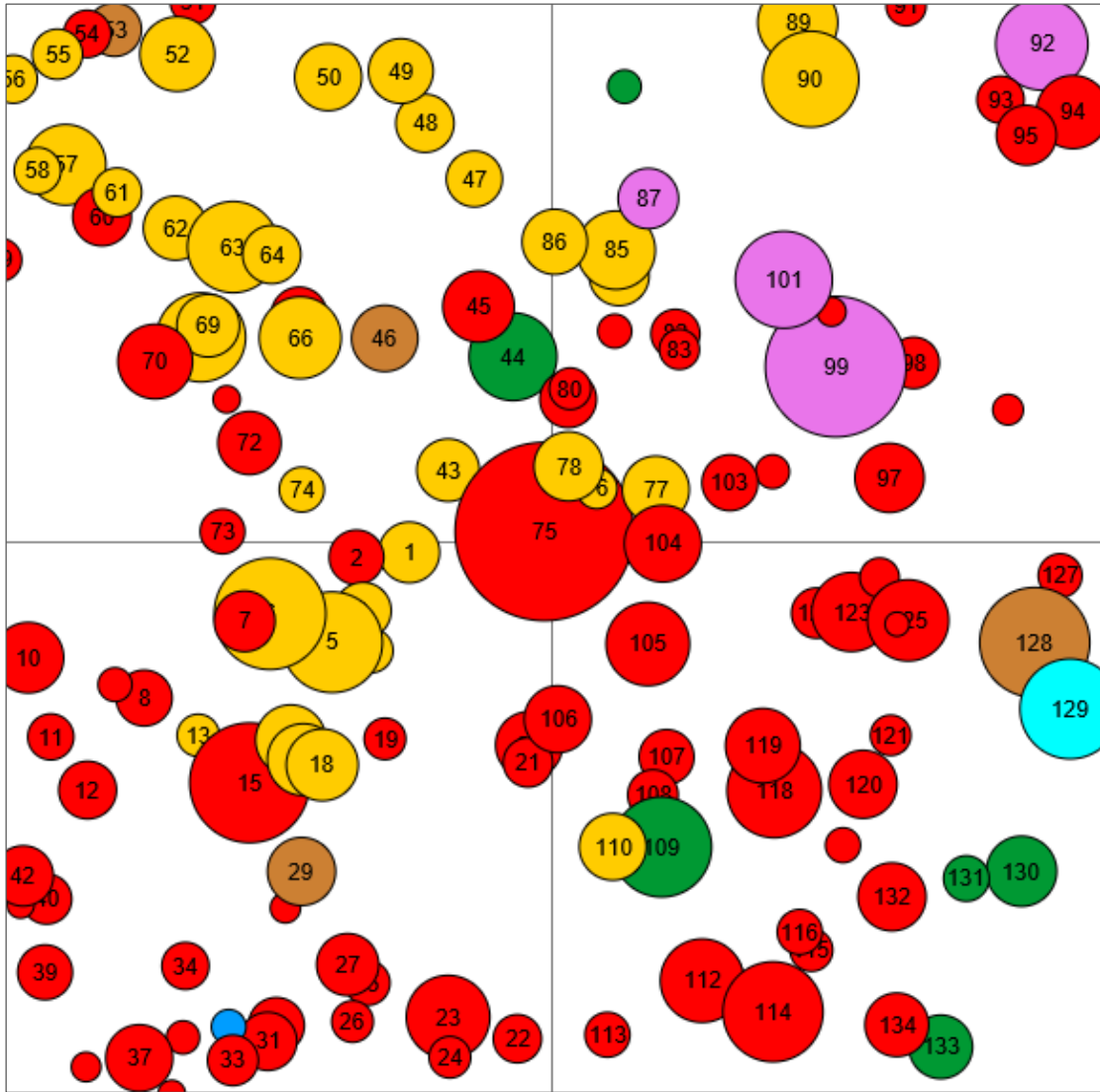
*Tree species distribution (% Volume)



*Tree microhabitat distribution by code (Total: 615)



Marteloscope map (0.25 ha):



Contact:

İrem Tüfekcioğlu
Hacettepe University
Department of Biology, Ecology Section
06230, Beytepe
Ankara
iremtuf@gmail.com

