

# Technical information

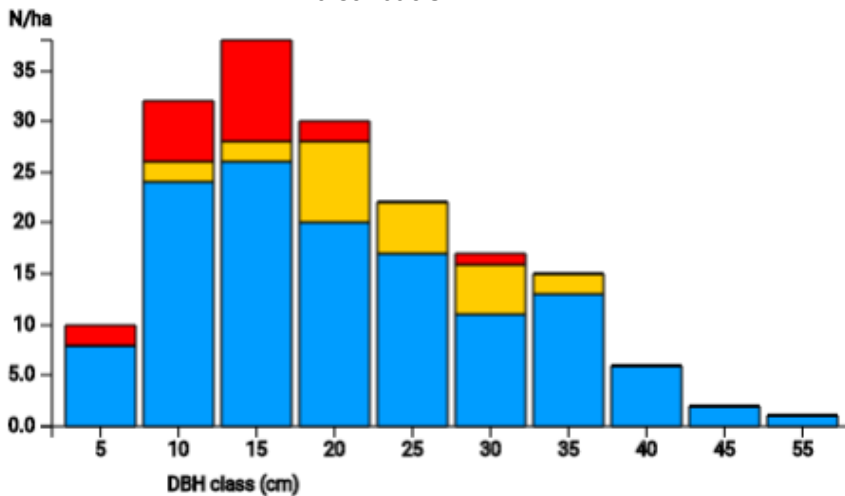
# TR

Name: **Belgrade Forest - Site 1**

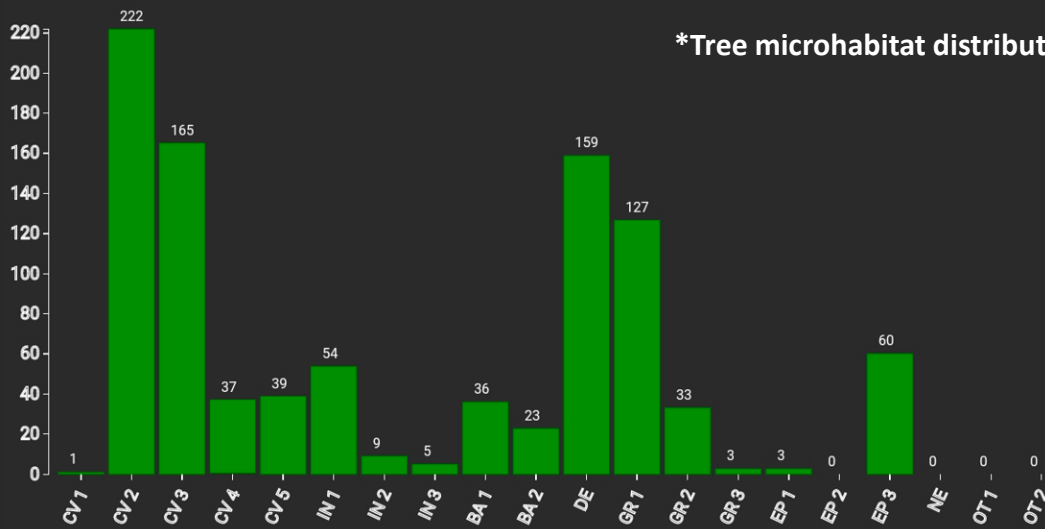
Forest type: **Deciduous mixed forests (water protection area)**

State / Region	Owner	Establishment	Size
Turkey / Marmara Region	State forest	2021	0.25 (*values for 0.25 ha)
Altitude [m.a.s.l.]	Mean annual precipitation [mm]	Mean annual temperature [°C]	Natural forest community
191	1111	12.7	Quercus frainetto subcommunity
Number of trees [N/ha]	Basal area [m <sup>2</sup> /ha]	Volume [m <sup>3</sup> /ha]	Habitat value [points/ha]
692 (*173)	32.4 (*8.1)	377.6 (*94.4)	54652 (*13663)

\*DBH distribution

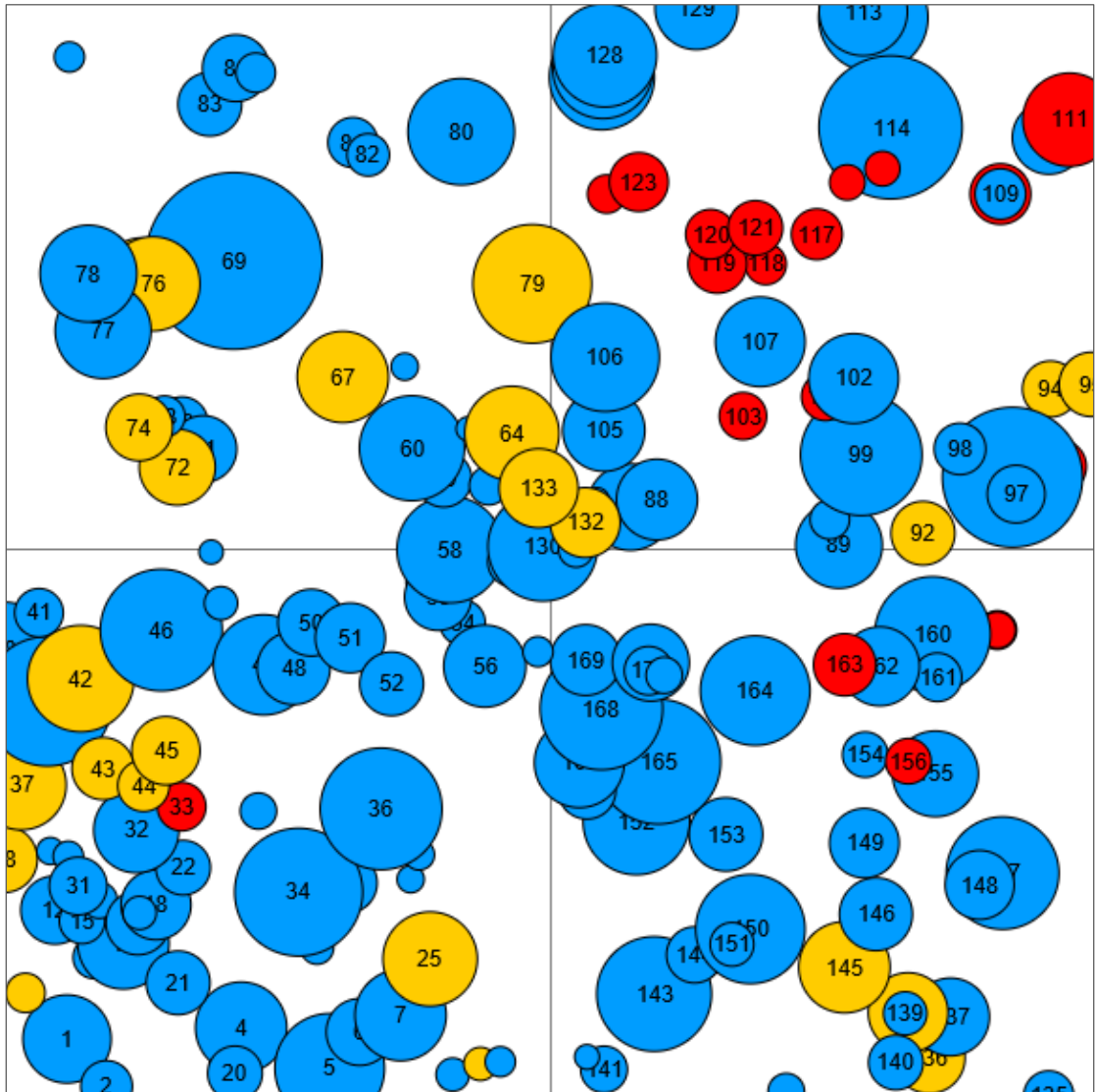


\*Tree species distribution (% Volume)



# Belgrade Forest – Site 1

## Marteloscope map (0.25 ha):



### Contact:

İrem Tüfekcioğlu  
Hacettepe University  
Department of Biology, Ecology Section  
06230, Beytepe  
Ankara  
iremtuf@gmail.com

