

Technical information

Name: **Pahernik**

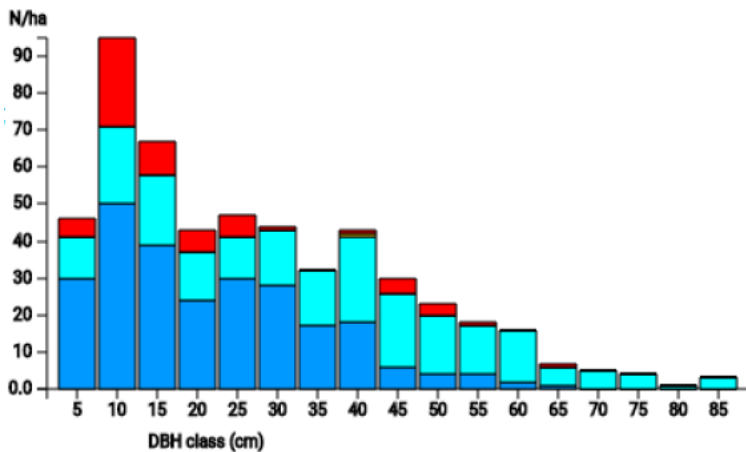
Forest type: **Beech-fir**

SI


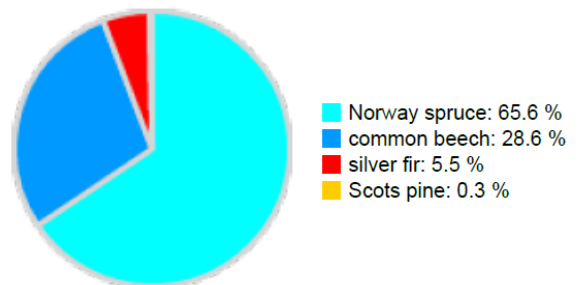
Topic: Positive selection of harvest and habitat trees

State/ Region	Owner	Year of establishment	Size
Dravsko Pohorje	Pahernik Foundation	2015	1.0 ha
Altitude [m.a.s.l.]	Mean annual precipitation [mm]	Mean annual temperature [°C]	Natural forest community
1050	1400	6.0	Polygonatum verticillatum-Luzulo-Fagetum
Number of trees [N/ha]	Basal area [m ² /ha]	Volume [m ³ /ha]	Habitat value [points]
524	48.3	611.7	3229

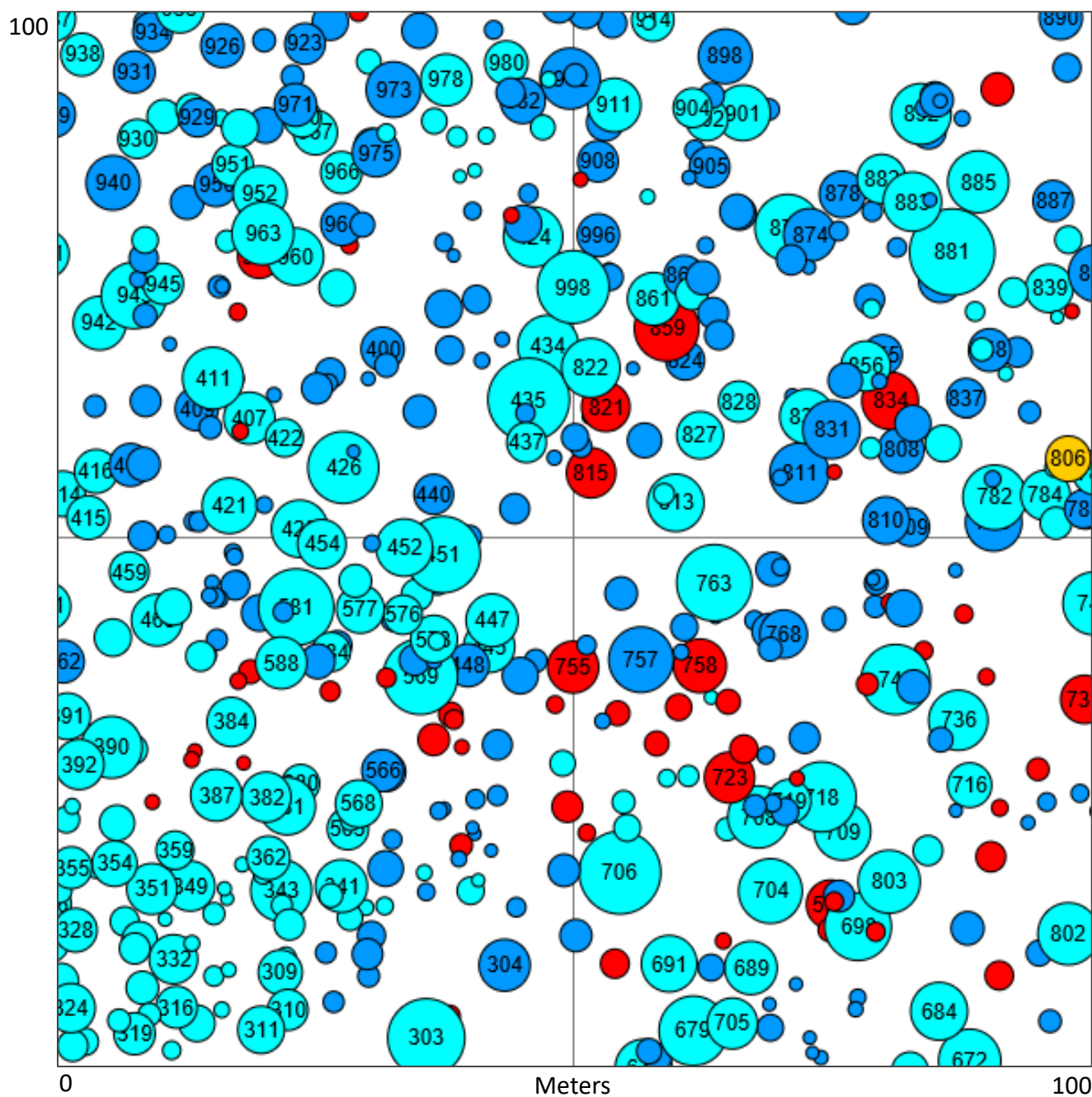
DBH distribution



Tree species distribution [% Volume]

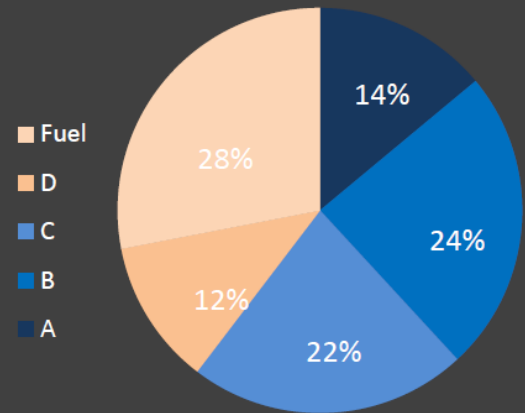
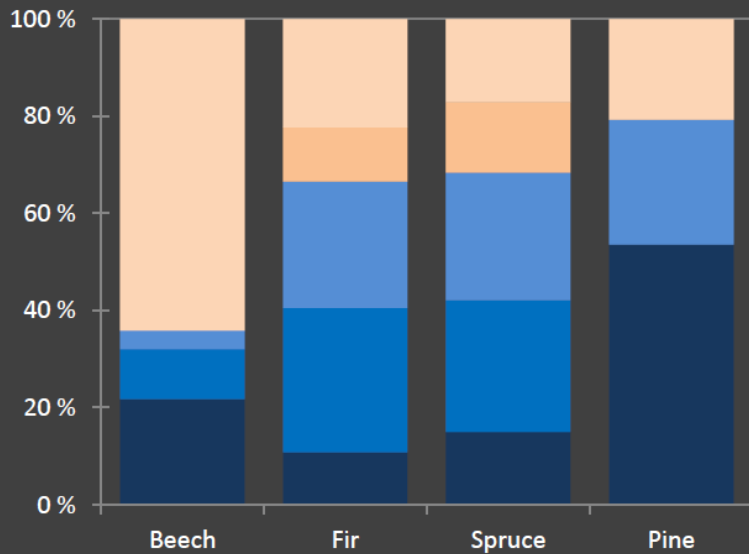


Marteloscope map (1.0 ha):



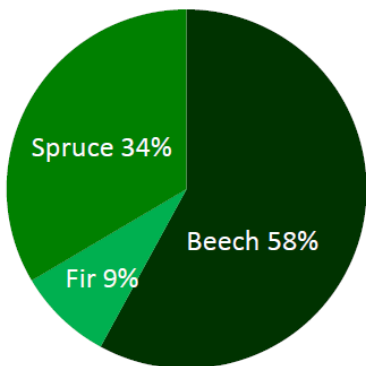
Tree species	N/ha [#]	BA/ha [m ²]	V/ha [m ³]
Beech	253	14.63	175.12
Fir	61	3.22	33.82
Spruce	209	30.31	401
Pine	1	0.15	1.79
Total	524	48.31	611.73

Timber quality

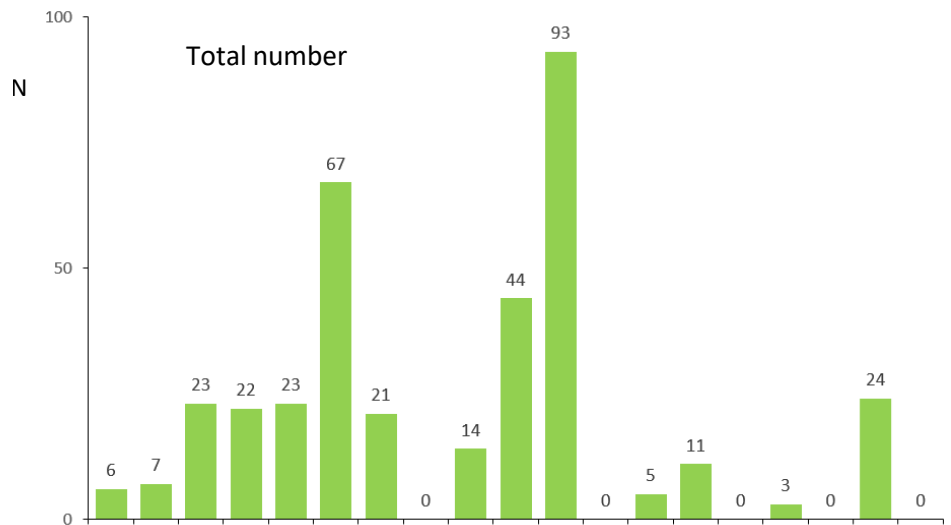


Total stand

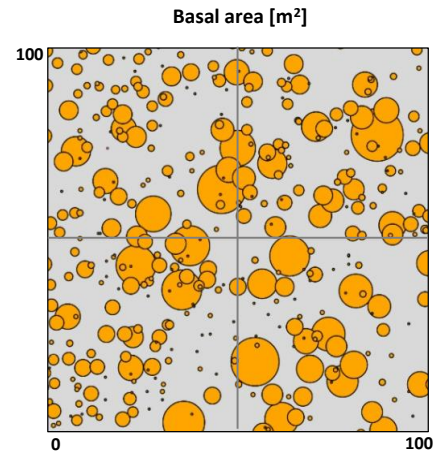
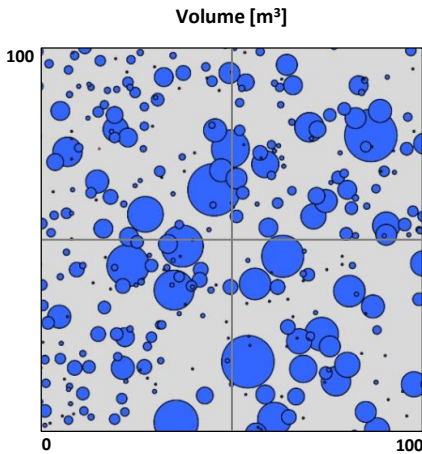
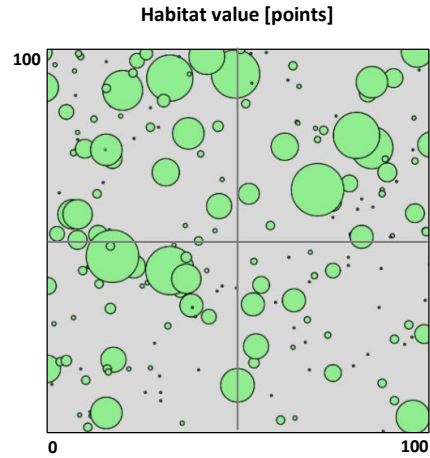
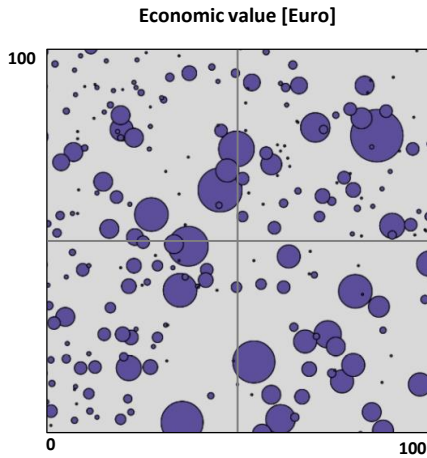
Microhabitats



Per tree species



Thematic maps:



Contact:

Maks Sušek

Pahernikova ustanova

Malgajeva 6

2360 Radlje ob Dravi

Slovenija

susekmaks@gmail.com