

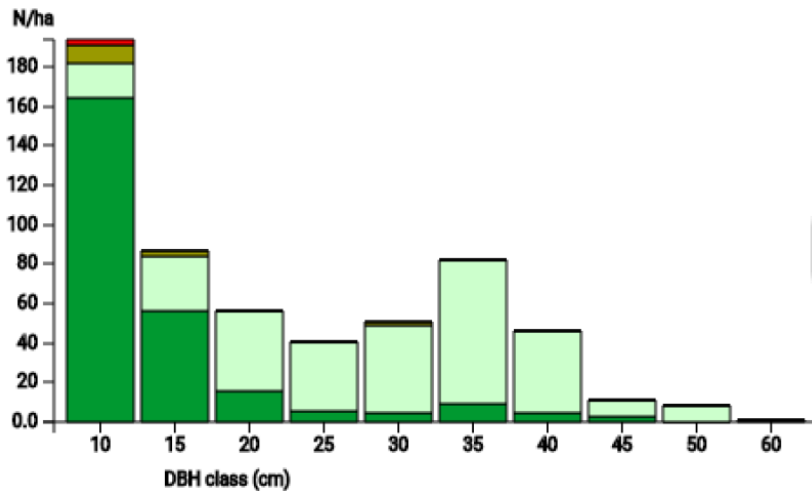
Technical information

SE

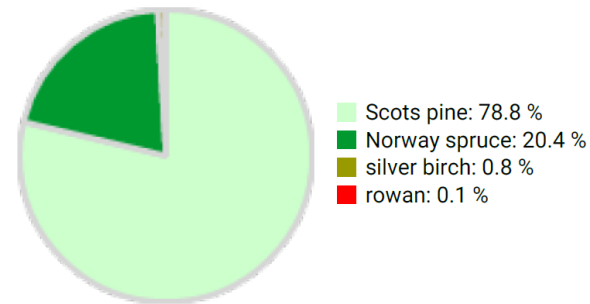
Name: **Vätteskogen** Forest type: **Norway spruce - Scots pine forest**

State/ Region	Owner	Establishment	Size
Sweden, Västmanland	Sveaskog	2023	1.0 ha
Altitude [m.a.s.l.]	Mean annual precipitation [mm]	Mean annual temperature [°C]	Natural forest community
140	710	6.4	Vaccinio-Pinetum
Number of trees [N/ha]	Basal area [m ² /ha]	Volume [m ³ /ha]	Habitat value [points/ha]
577	32.6	348.6	168

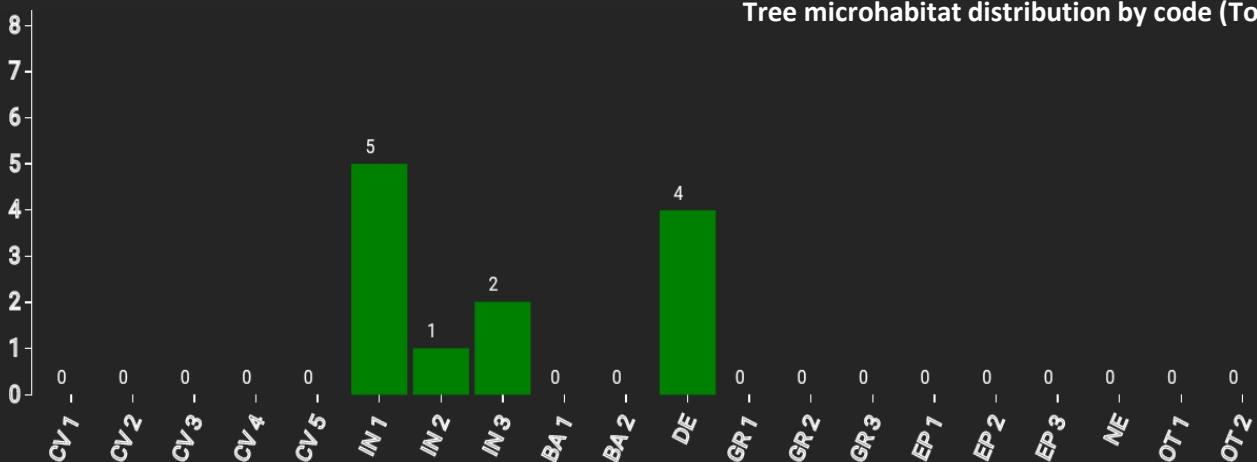
DBH distribution



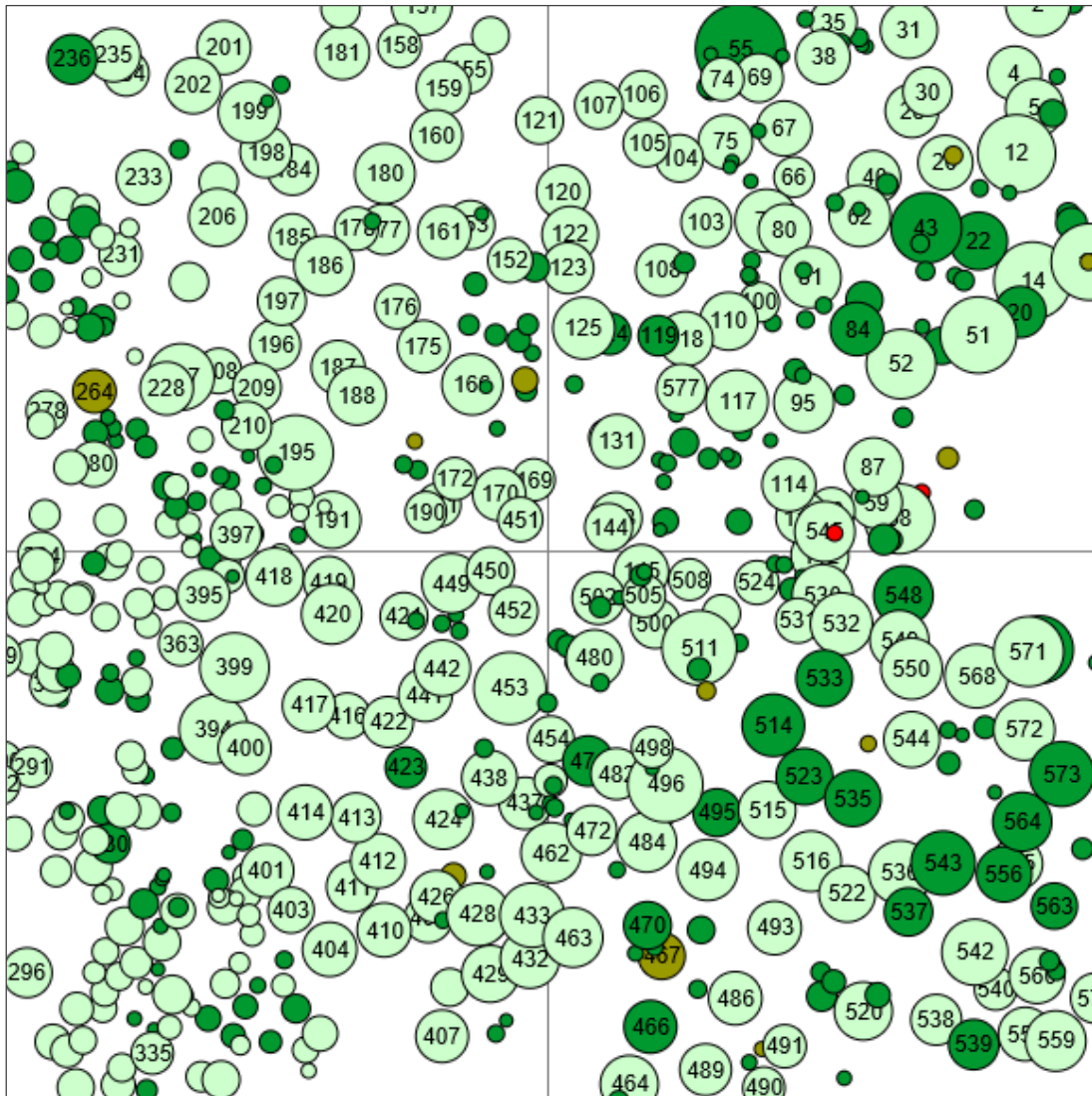
Tree species distribution (% Volume)



Tree microhabitat distribution by code (Total: 12)



Marteloscope map (1.0 ha):



Contact:

Back-Tomas Ersson
Swedish University of
Agricultural Sciences
Herrgårdsvägen 8, 739 31
Skinnskatteberg Sweden
back.tomas.ersson@slu.se

