

# Technical information

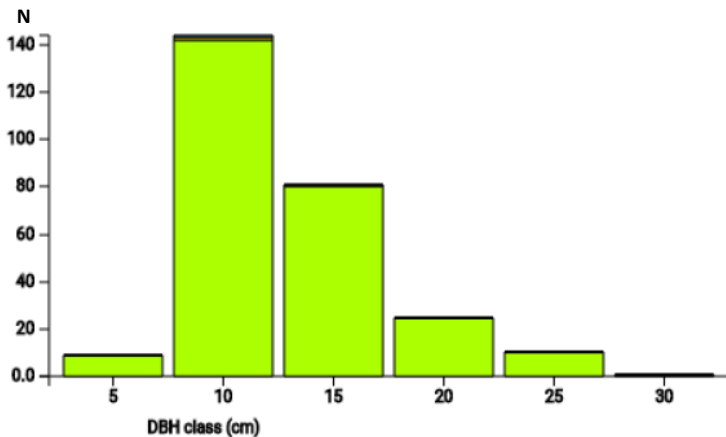
# RS

Name: **Višnjicevo-1**

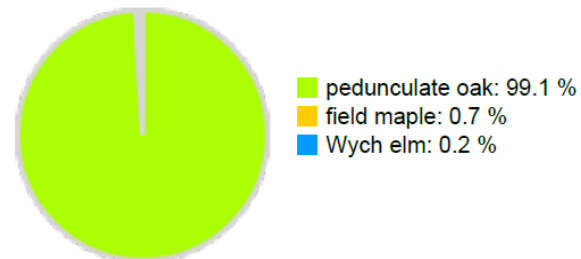
Forest type: **Pedunculate oak forest**

State / Region	Owner	Establishment	Size
Serbia / Srem	State	2017	0.25 ha (*values for 0.25 ha)
Altitude [m.a.s.l.]	Mean annual precipitation [mm]	Mean annual temperature [°C]	Natural forest community
80	614	11.3	Fraxineto-Quercetum typicum
Number of trees [N/ha]	Basal area [m <sup>2</sup> /ha]	Volume [m <sup>3</sup> /ha]	Habitat value [points/ha]
960 (*270)	20.8 (*5.2)	343.2 (*85.8)	16076 (4019)

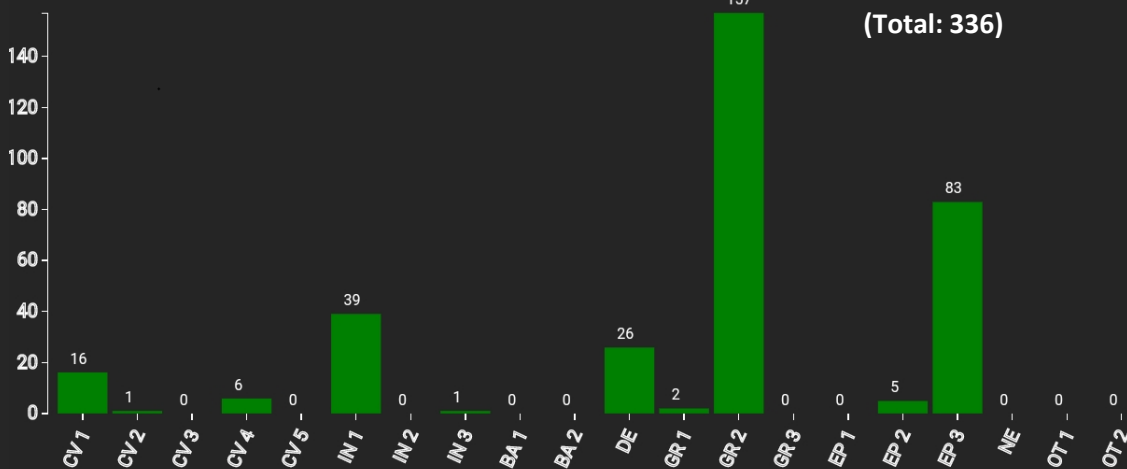
\*DBH distribution



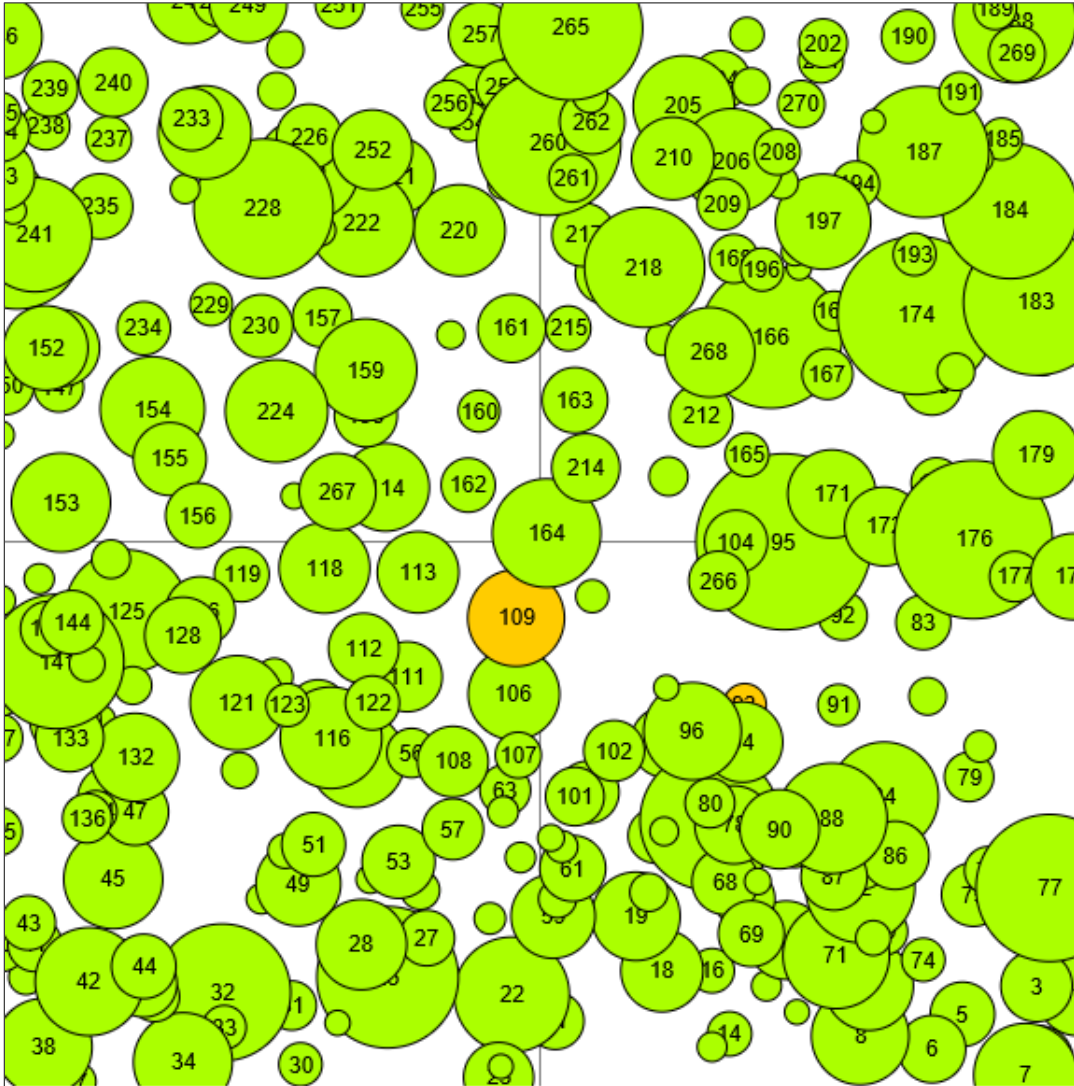
\*Tree species distribution (% Volume)



\*Tree microhabitat distribution by code (Total: 336)



## Marteloscope map (0.25 ha):



### Contact:

**Nenad Petrović**

Faculty of Forestry University of Belgrade

Kneza Višeslava 1

Belgrade

nenad.petrovic@sfb.bg.ac.rs

