

Technical information

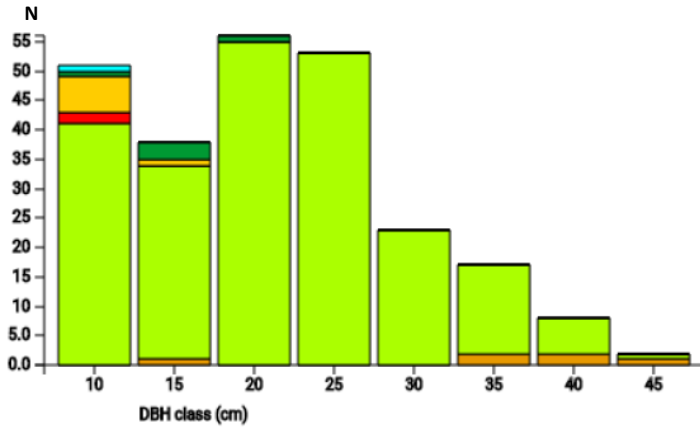
RS

Name: **Petcovica-2**

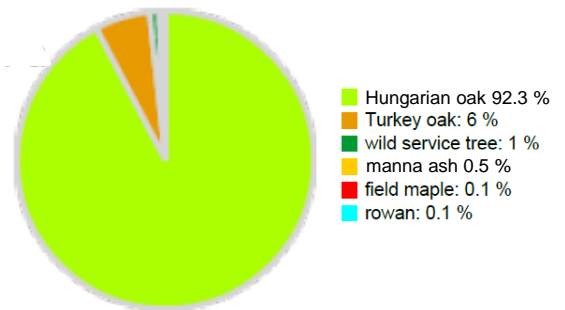
Forest type: **Coppice forest of Hungarian oak**

State / Region	Owner	Establishment	Size
Serbia / Mačva	Church	2018	approx. 0.5 ha (*values for 0.5 ha)
Altitude [m.a.s.l.]	Mean annual precipitation [mm]	Mean annual temperature [°C]	Natural forest community
230	868	11.6	Quercetum frainetto-cerris typicum
Number of trees [N/ha]	Basal area [m ² /ha]	Volume [m ³ /ha]	Habitat value [points/ha]
496 (*248)	23.4 (*11.7)	207.6 (*103.8)	2942 (*1471)

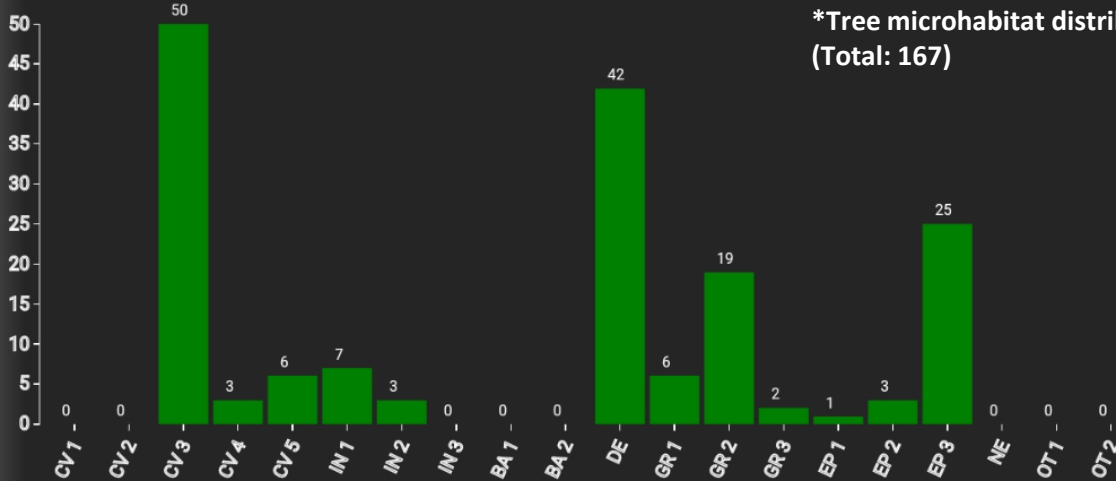
*DBH distribution



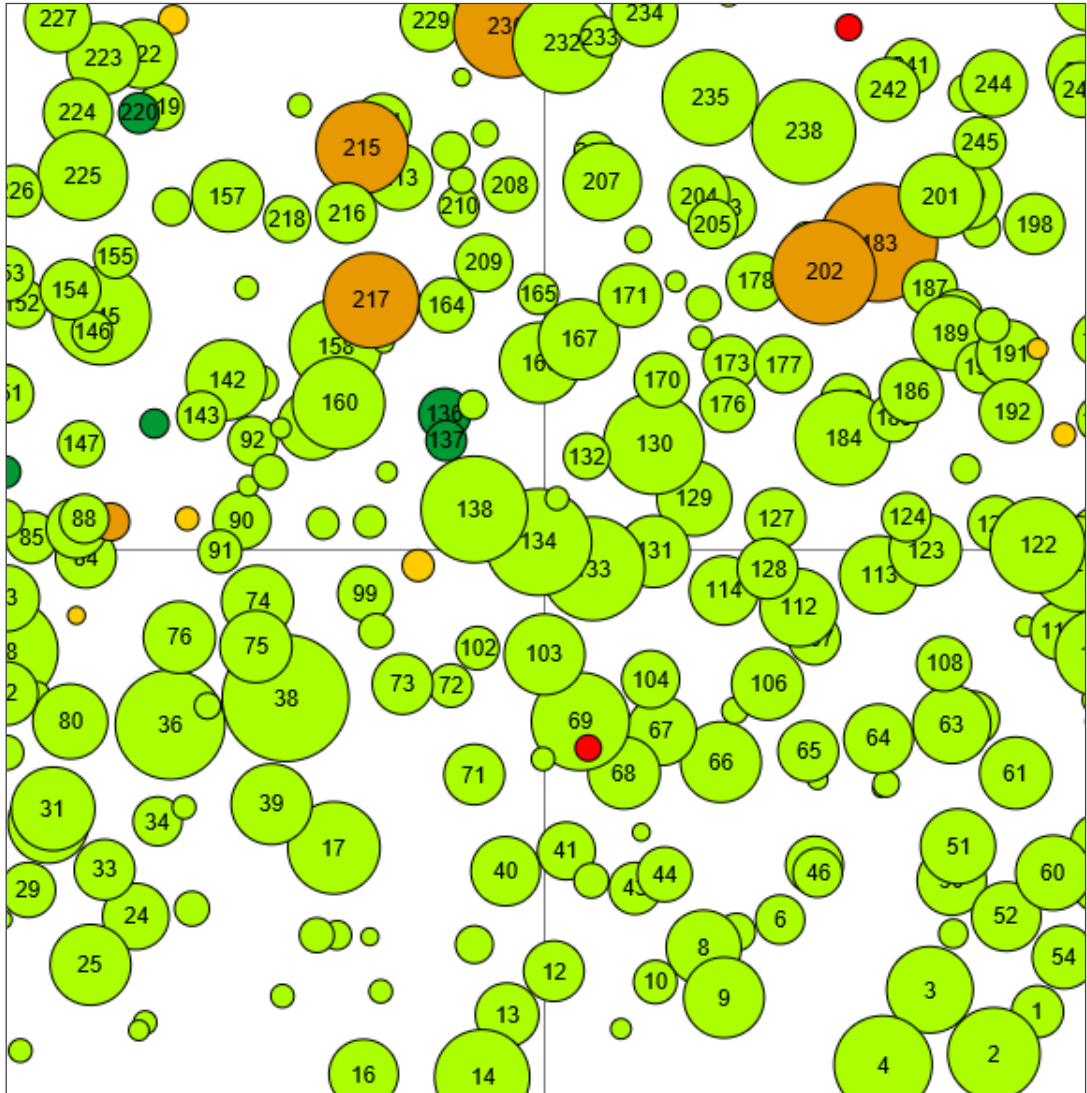
*Tree species distribution (% Volume)



*Tree microhabitat distribution by code (Total: 167)



Marteloscope map (0.5 ha):



Contact:

Nenad Petrović

Faculty of Forestry University of Belgrade

Kneza Višeslava 1

Belgrade

nenad.petrovic@sfb.bg.ac.rs

