

# Technical information

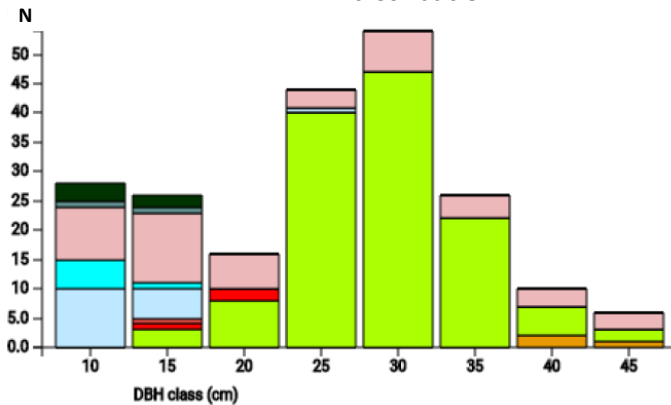
# RS

Name: **Petcovica-1**

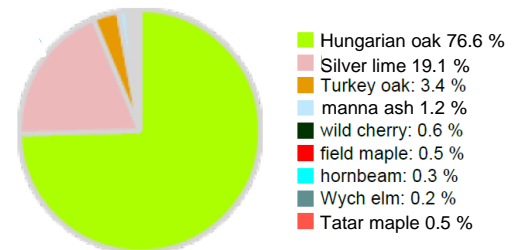
Forest type: **Coppice forest of Hungarian oak and lime admixed with broadleaves**

| State / Region         | Owner                           | Establishment                | Size   |
|------------------------|---------------------------------|------------------------------|--|
| Serbia / Mačva         | Church                          | 2018                         | approx. 0.5 ha (*values for 0.5 ha)            |
| Altitude [m.a.s.l.]    | Mean annual precipitation [mm]  | Mean annual temperature [°C] | Natural forest community                       |
| 230                    | 868                             | 11.6                         | Quercetum frainetto-cerris carpinetosum betuli |
| Number of trees [N/ha] | Basal area [m <sup>2</sup> /ha] | Volume [m <sup>3</sup> /ha]  | Habitat value [points/ha]                      |
| 420 (*210)             | 27.2 (*13.6)                    | 299.2 (*149.6)               | 10640 (*5320)                                  |

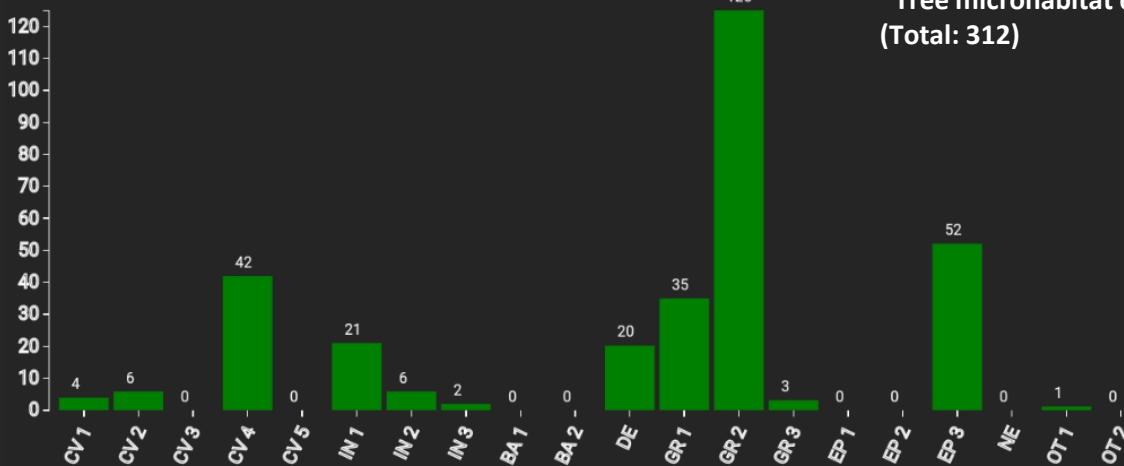
\*DBH distribution



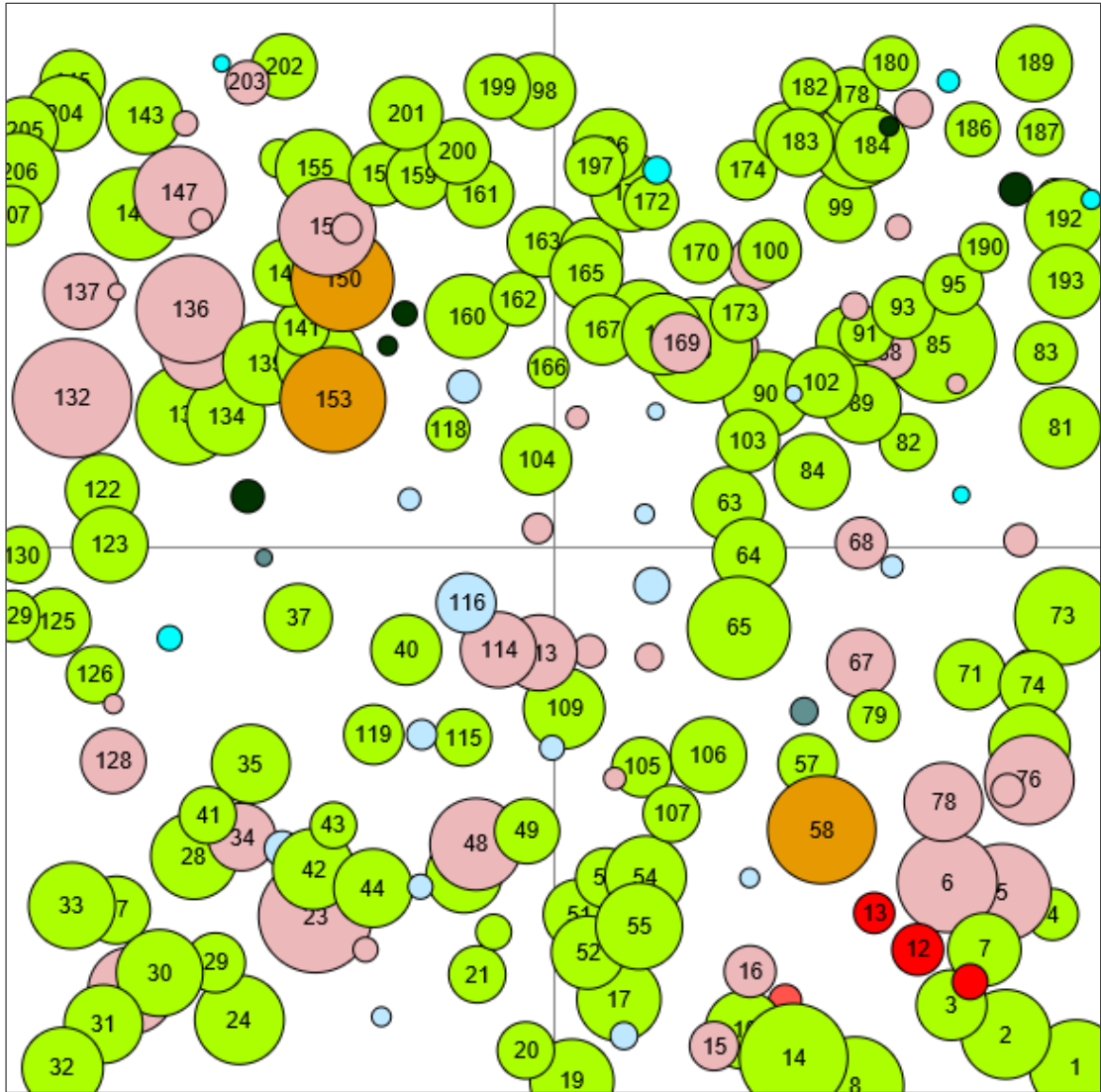
\*Tree species distribution (% Volume)



\*Tree microhabitat distribution by code (Total: 312)



## Marteloscope map (0.5 ha):



### Contact:

**Nenad Petrović**

Faculty of Forestry University of Belgrade

Kneza Višeslava 1

Belgrade

nenad.petrovic@sfb.bg.ac.rs

