

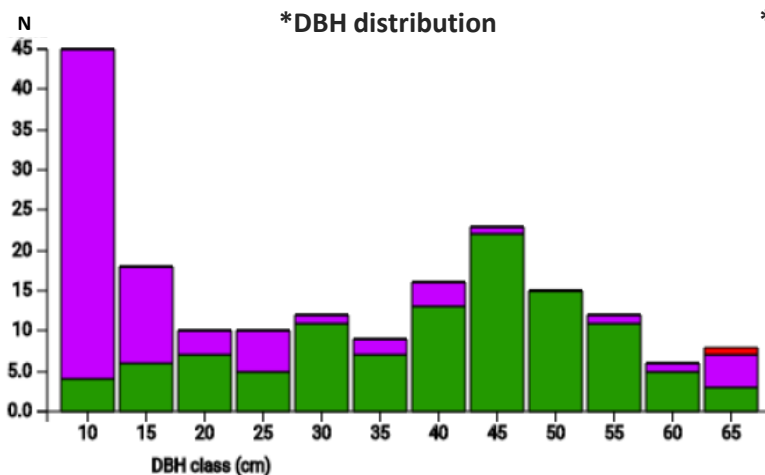
Technical information

RS

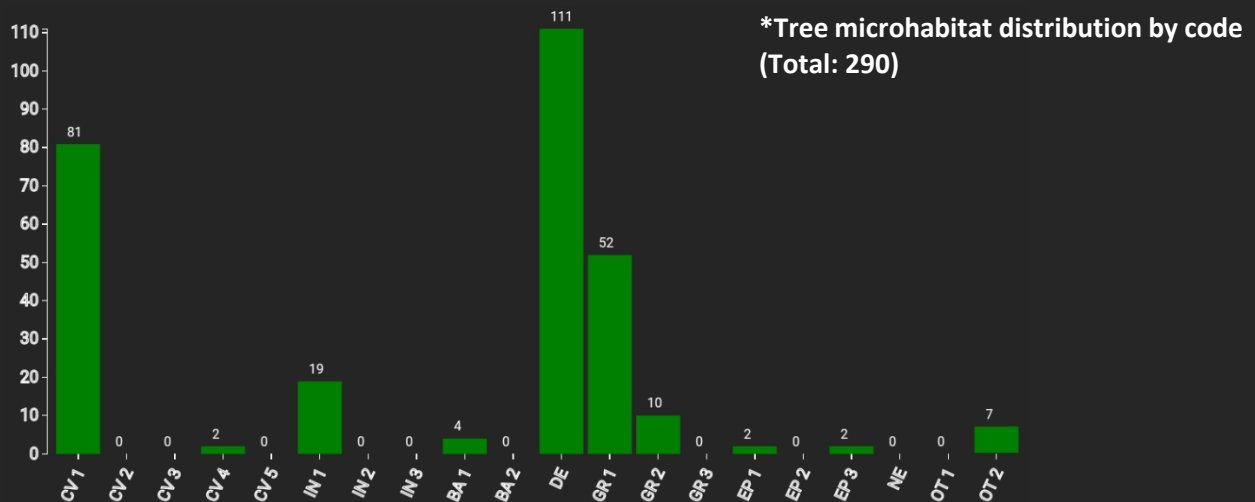
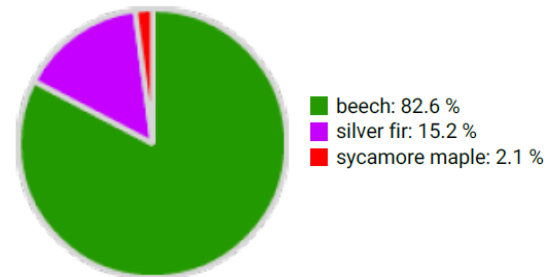
Name: **Goč 4**

Forest type: **Beech – fir stand**

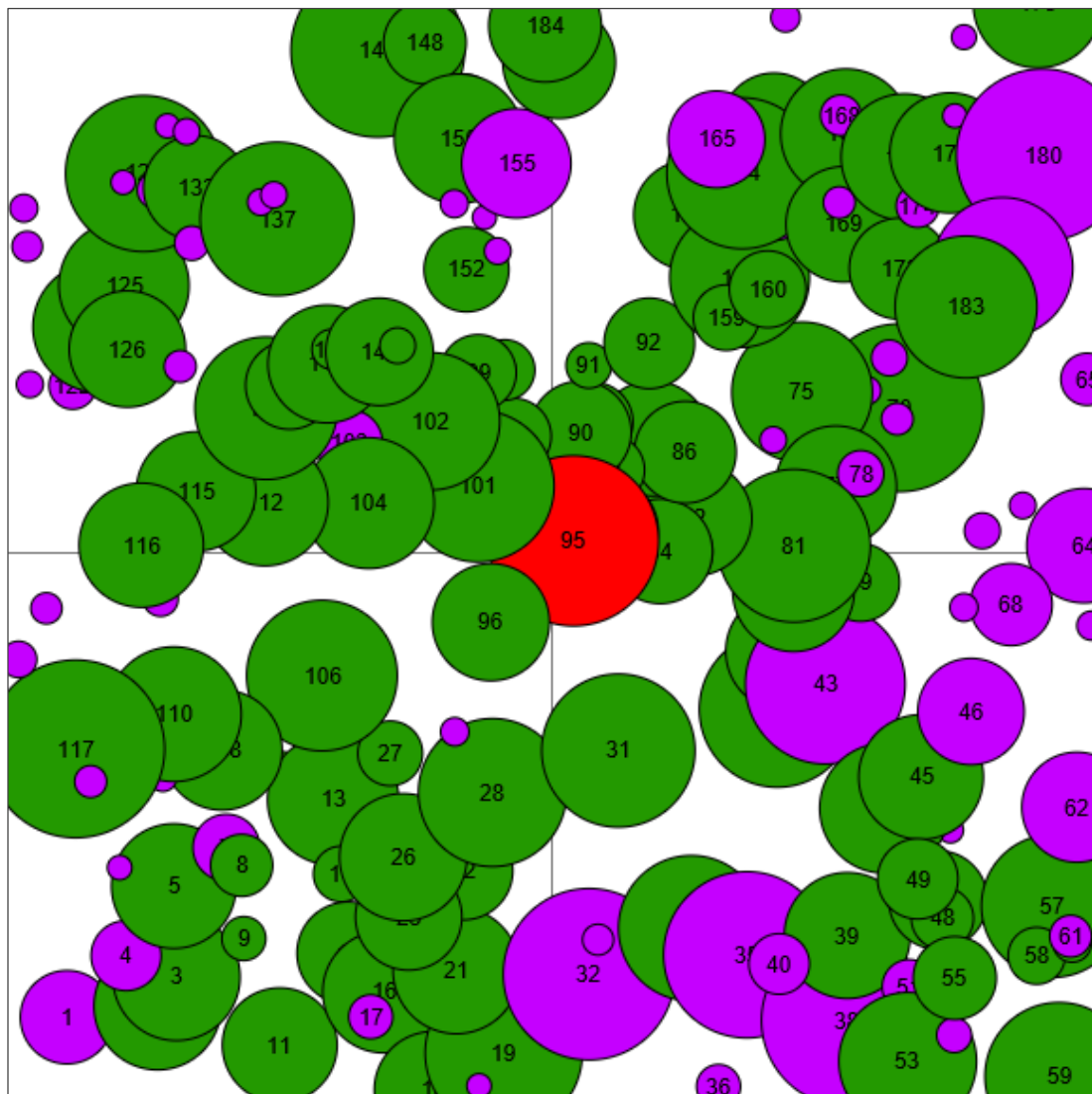
| State / Region | Owner | Establishment | Size |
|------------------------|---------------------------------|------------------------------|-----------------------------|
| Serbia / Raška | State | 2019 | 0.5 ha (*values for 0.5 ha) |
| Altitude [m.a.s.l.] | Mean annual precipitation [mm] | Mean annual temperature [°C] | Natural forest community |
| 955 | 754 | 11.6 | Abieti-Fagetum moesiacaе |
| Number of trees [N/ha] | Basal area [m ² /ha] | Volume [m ³ /ha] | Habitat value [points/ha] |
| 368 (*184) | 41.8 (*20.9) | 742 (*371.0) | 6568 (*3284) |



***Tree species distribution (% Volume)**



Marteloscope map (0.5 ha):

**Contact:****Branko Kanjevac**

Faculty of Forestry University of Belgrade

Kneza Višeslava 1

Belgrade

branko.kanjevac@sfb.bg.ac.rs