

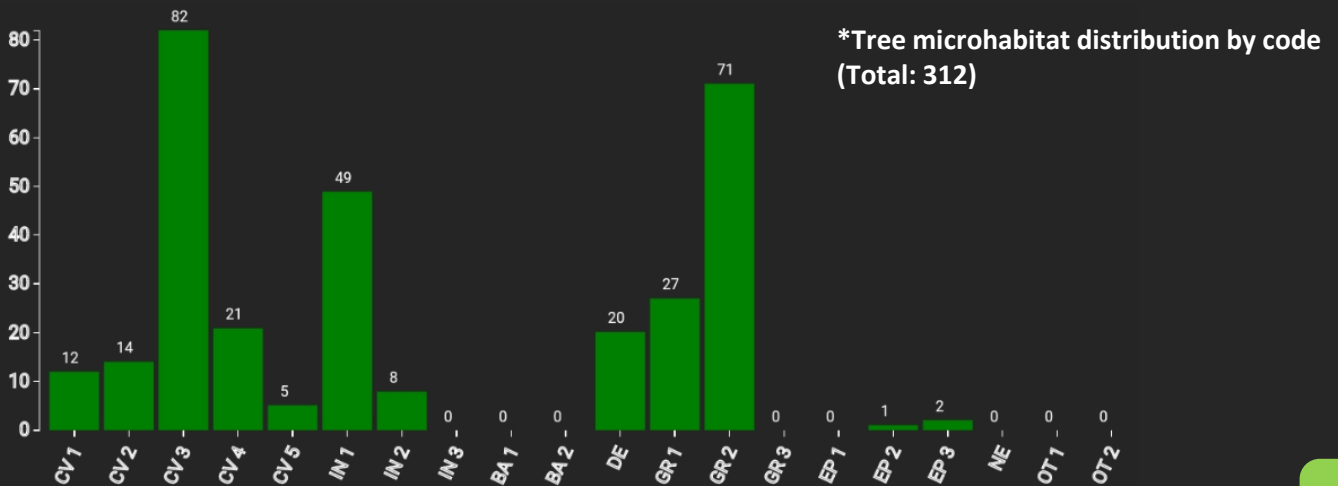
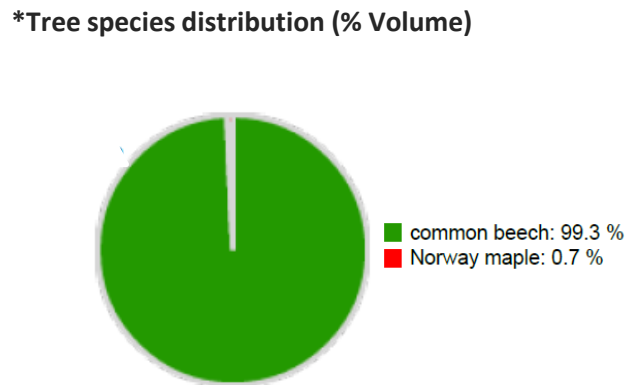
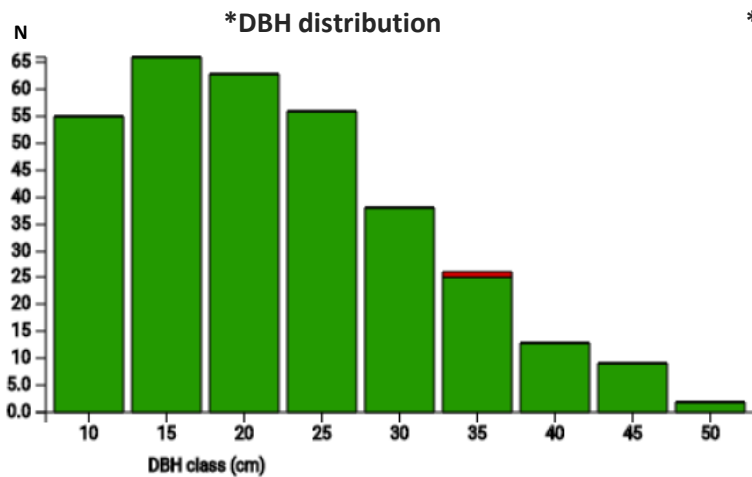
Technical information

RS


Name: **East Boranja-3**

Forest type: **Beech forest**

State / Region	Owner	Establishment	Size
Serbia / Mačva	State	2018	0.5 ha (*values for 0.5 ha)
Altitude [m.a.s.l.]	Mean annual precipitation [mm]	Mean annual temperature [°C]	Natural forest community
760	868	11.6	Fagetum moesiacaе montanum
Number of trees [N/ha]	Basal area [m ² /ha]	Volume [m ³ /ha]	Habitat value [points/ha]
656 (*328)	34.8 (*17.4)	392 (*196)	7142 (*3571)



Marteloscope map (0.5 ha):



Contact:

Nenad Petrović

Faculty of Forestry University of Belgrade

Kneza Višeslava 1

Belgrade

nenad.petrovic@sfb.bg.ac.rs

