

Technical information

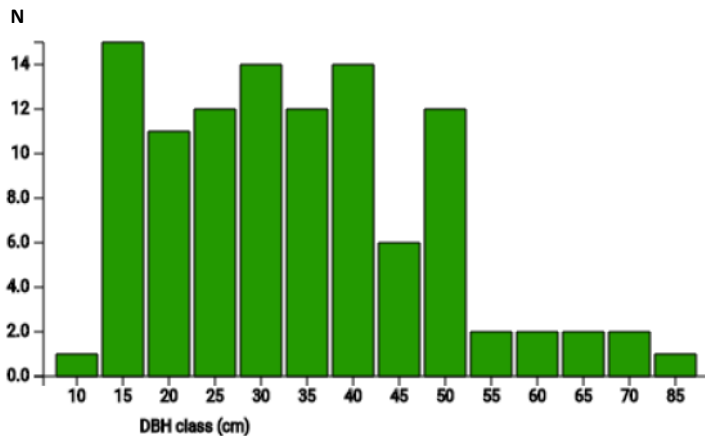
RS

Name: **East Boranja-2**

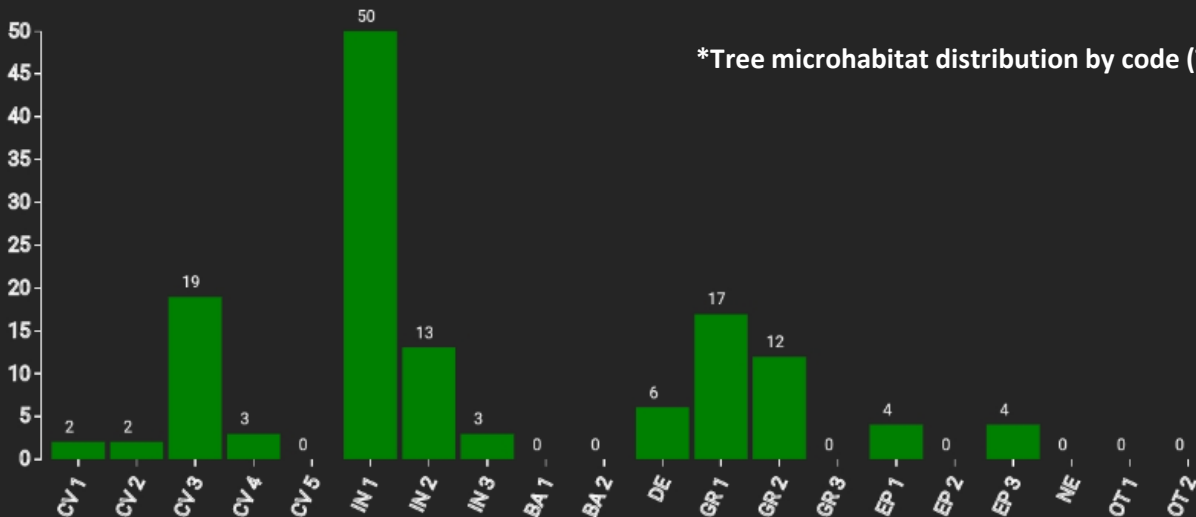
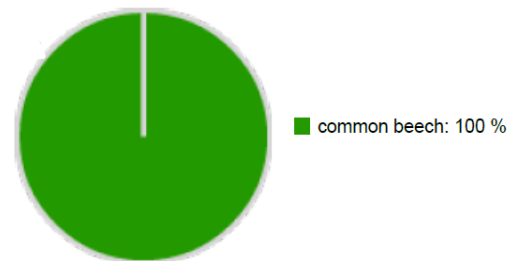
Forest type: **Beech forest**

State / Region	Owner	Establishment	Size
Serbia / Mačva	State	2016	Approx. 0.35 ha (*values for 0.35 ha)
Altitude [m.a.s.l.]	Mean annual precipitation [mm]	Mean annual temperature [°C]	Natural forest community
600	868	11.6	Fagetum moesiacaе montanum
Number of trees [N/ha]	Basal area [m ² /ha]	Volume [m ³ /ha]	Habitat value [points/ha]
303 (*106)	37.1 (*13)	630.3 (*220.6)	4986 (*1745)

*DBH distribution




*Tree species distribution (% Volume)



*Tree microhabitat distribution by code (Total: 135)

Marteloscope map (0.35 ha):



Contact:

Nenad Petrović

Faculty of Forestry University of Belgrade

Kneza Višeslava 1

Belgrade

nenad.petrovic@sfb.bg.ac.rs

