

# Technical information

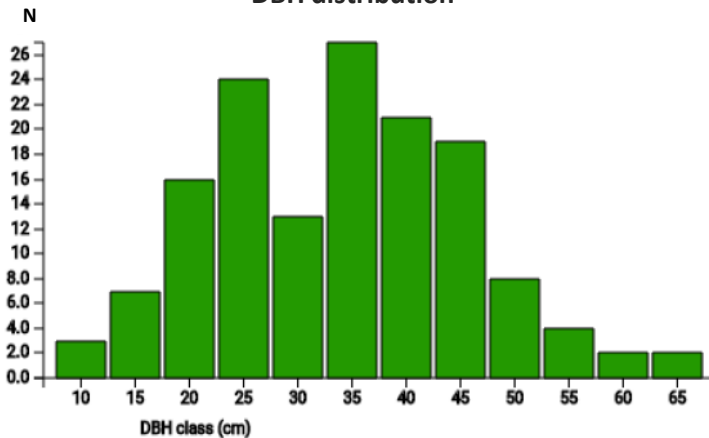
# RS

Name: **East Boranja-1**

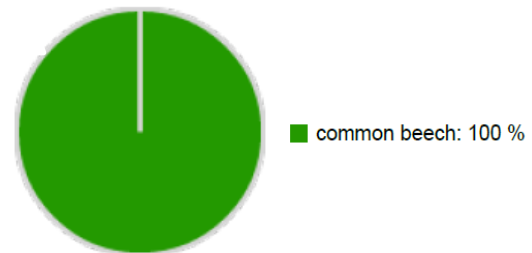
Forest type: **Beech forest**

State / Region	Owner	Establishment	Size
Serbia / Mačva	State	2016	Approx. 0.5 ha (*values for 0.5 ha)
Altitude [m.a.s.l.]	Mean annual precipitation [mm]	Mean annual temperature [°C]	Natural forest community
730	868	11.6	Fagetum moesiacaе montanum
Number of trees [N/ha]	Basal area [m <sup>2</sup> /ha]	Volume [m <sup>3</sup> /ha]	Habitat value [points/ha]
292 (*146)	33.2 (*16.6)	499.6 (*249.8)	3636 (*1818)

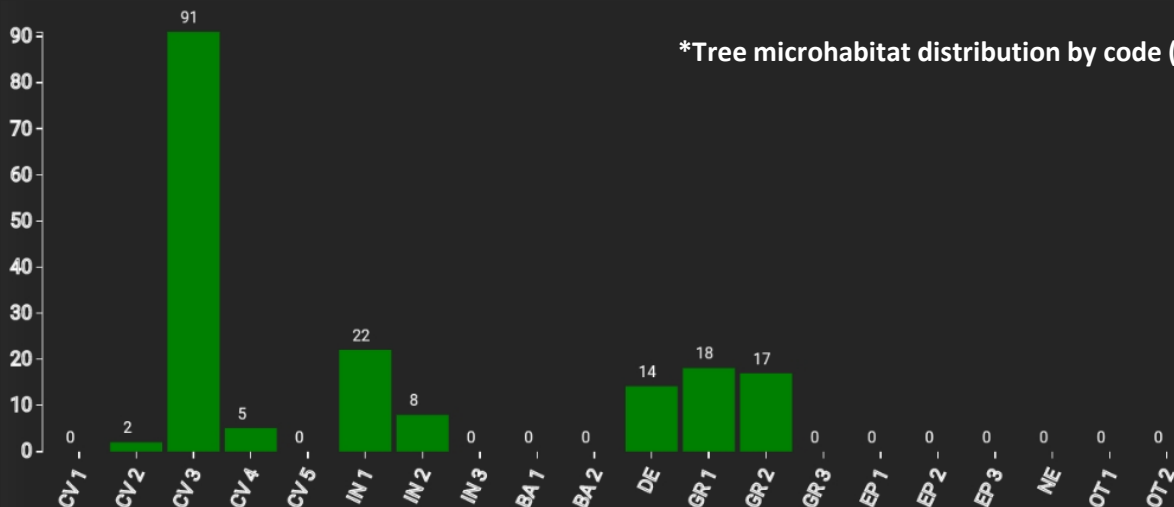
\*DBH distribution



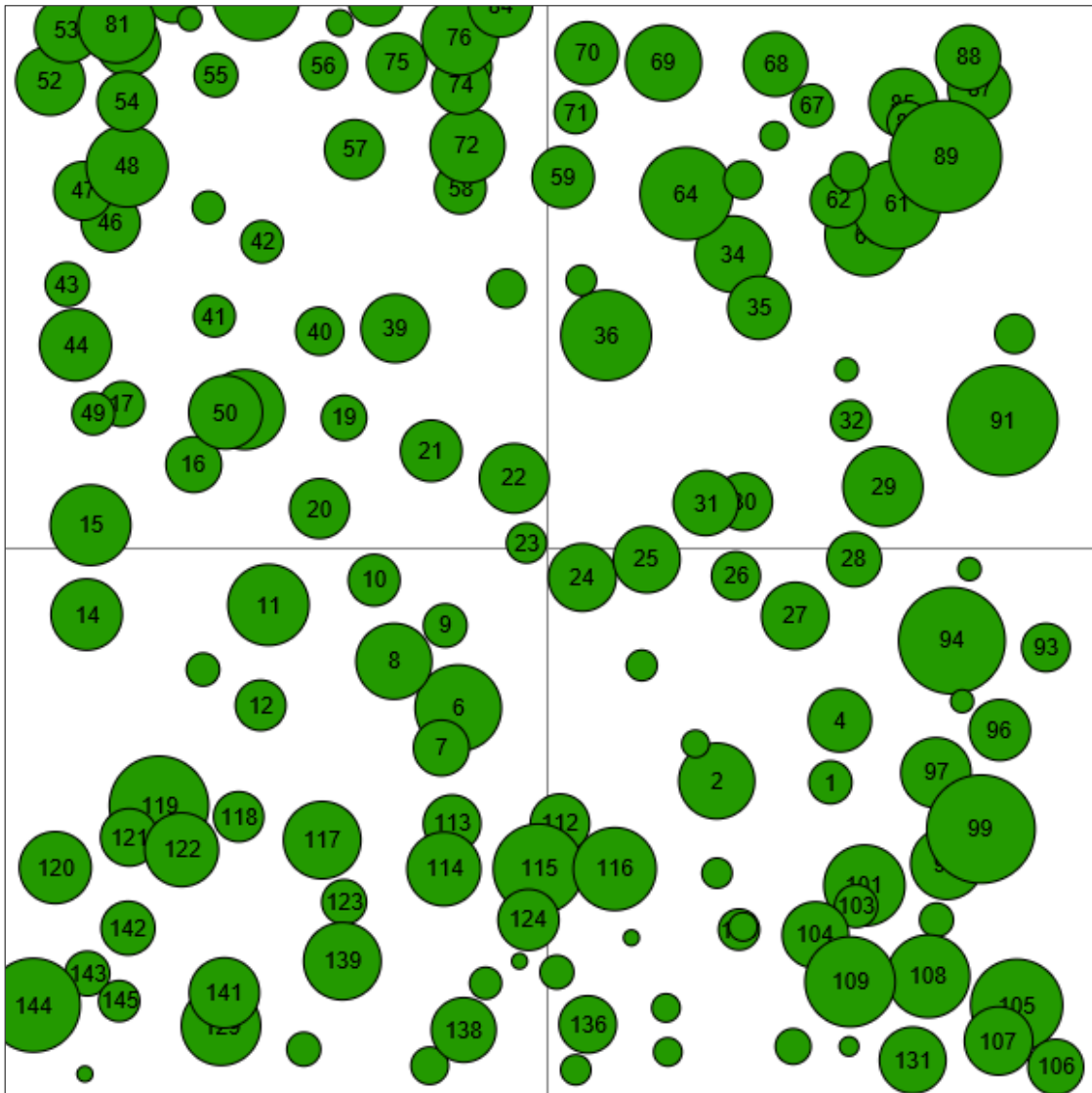
\*Tree species distribution (% Volume)



\*Tree microhabitat distribution by code (Total: 177)



## Marteloscope map (0.5 ha):



### Contact:

**Nenad Petrović**

Faculty of Forestry University of Belgrade

Kneza Višeslava 1

Belgrade

[nenad.petrovic@sfb.bg.ac.rs](mailto:nenad.petrovic@sfb.bg.ac.rs)

