

Technical information

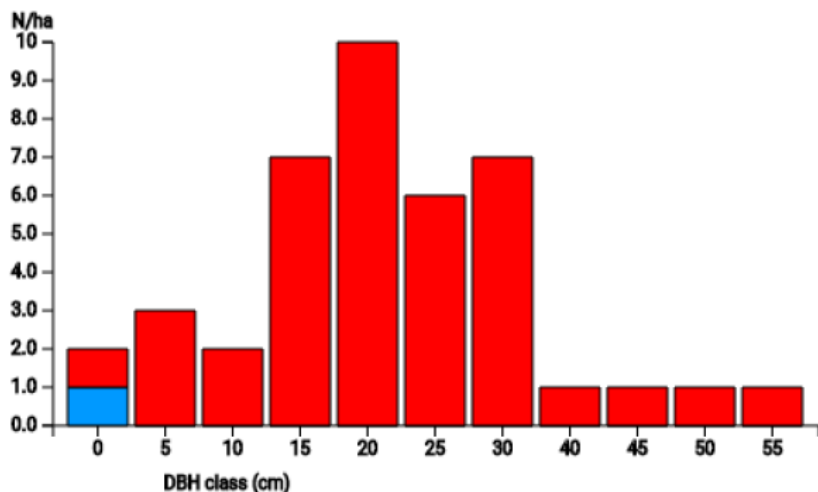
PT

Name: **Salselas**

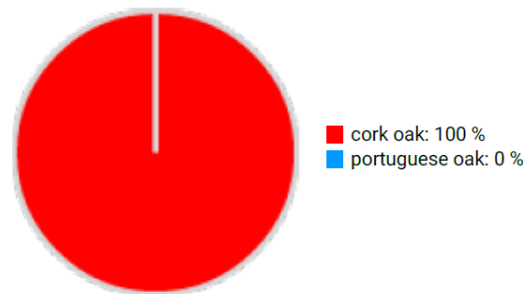
Forest type: **Cork oak**

State / Region	Owner	Establishment	Size
Portugal / Duriense	Private	2013	0.12 ha (*values for 0.12 ha)
Altitude [m.a.s.l.]	Mean annual precipitation [mm]	Mean annual temperature [°C]	Natural forest community
550	750	13.0	Physospermo – Quercetum suberis
Number of trees [N/ha]	Basal area [m ² /ha]	Volume [m ³ / ha]	Habitat value [points/ha]
342 (*41)	19.6 (*2.36)	97.6 (*11.71)	9358 (*1123)

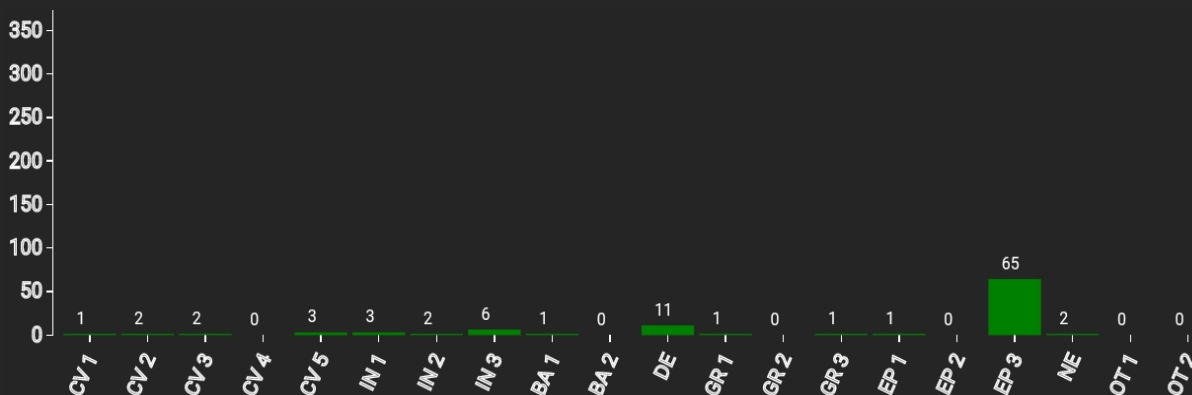
*DBH distribution



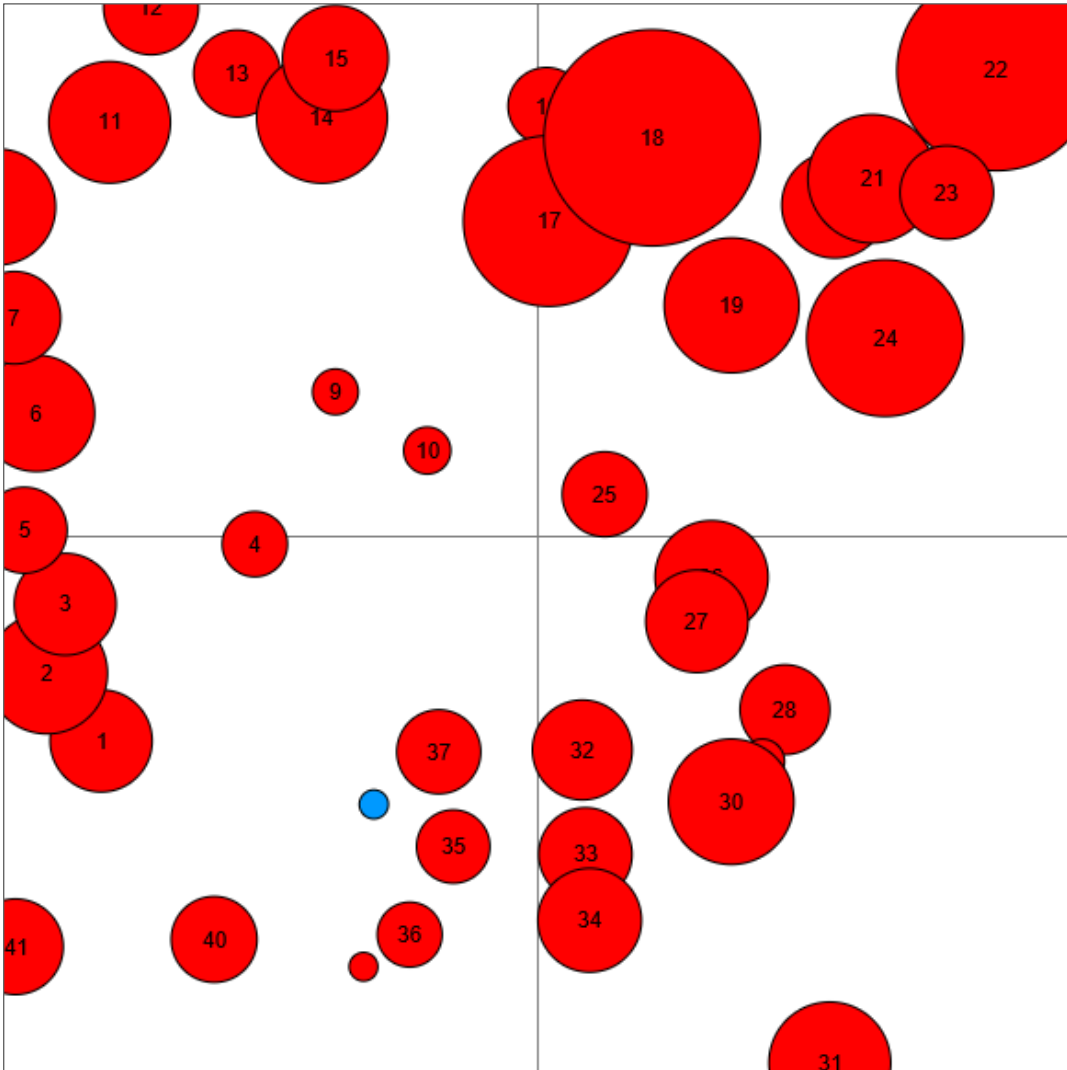
*Tree species distribution (% Volume)



*Tree microhabitat distribution by code (Total: 101)



Marteloscope map (0.12 ha):



Contact:

João Paulo Fidalgo Carvalho
University Trás Montes Alto Douro
5000-501 Vila Real
jpfc@utad.pt

