

# Technical information

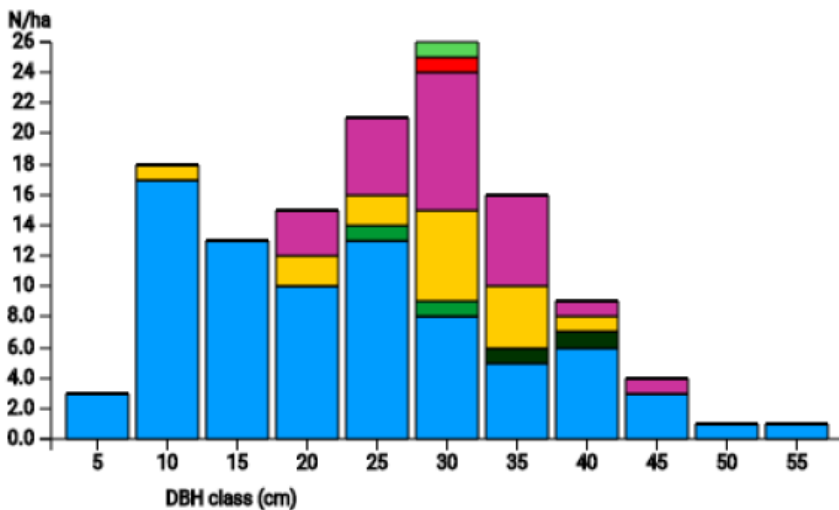
LU

Name: **Niederberg-Bettendorf**

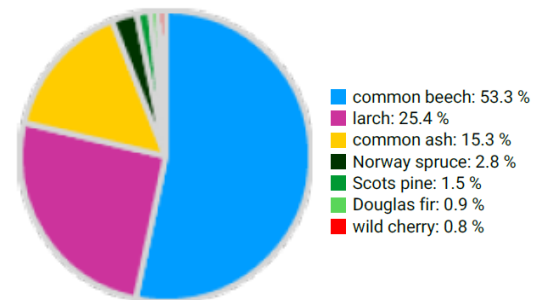
Forest type: **Mixed beech**

| State / Region          | Owner                           | Establishment                | Size                          |
|-------------------------|---------------------------------|------------------------------|-------------------------------|
| Luxembourg / Bettendorf | State forest                    | 2021                         | 0.25 ha (*values for 0.25 ha) |
| Altitude [m.a.s.l.]     | Mean annual precipitation [mm]  | Mean annual temperature [°C] | Natural forest community      |
| 390                     | 830                             | 6.0                          | Asperulo-Fagetum              |
| Number of trees [N/ha]  | Basal area [m <sup>2</sup> /ha] | Volume [m <sup>3</sup> /ha]  | Habitat value [points/ha]     |
| 508 (*127)              | 34.4 (*8.6)                     | 483.2 (*120.8)               | 2136 (*534)                   |

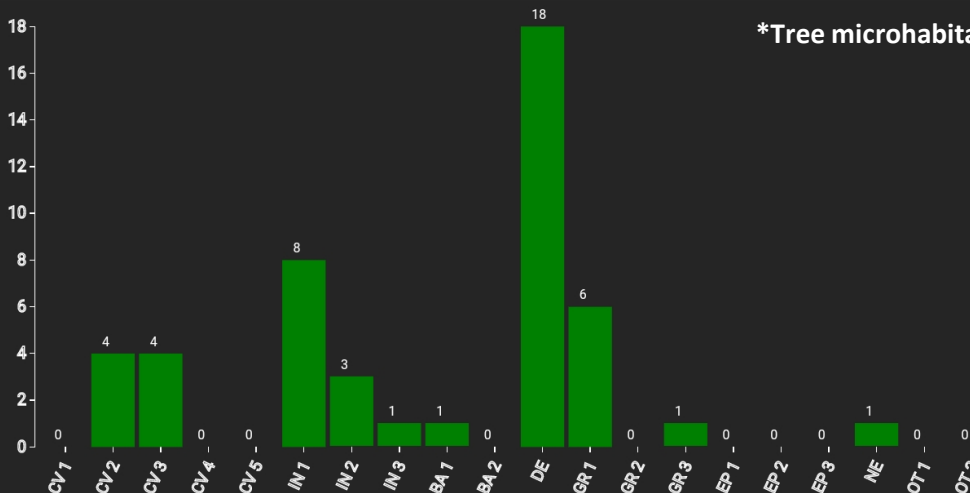
\*DBH distribution



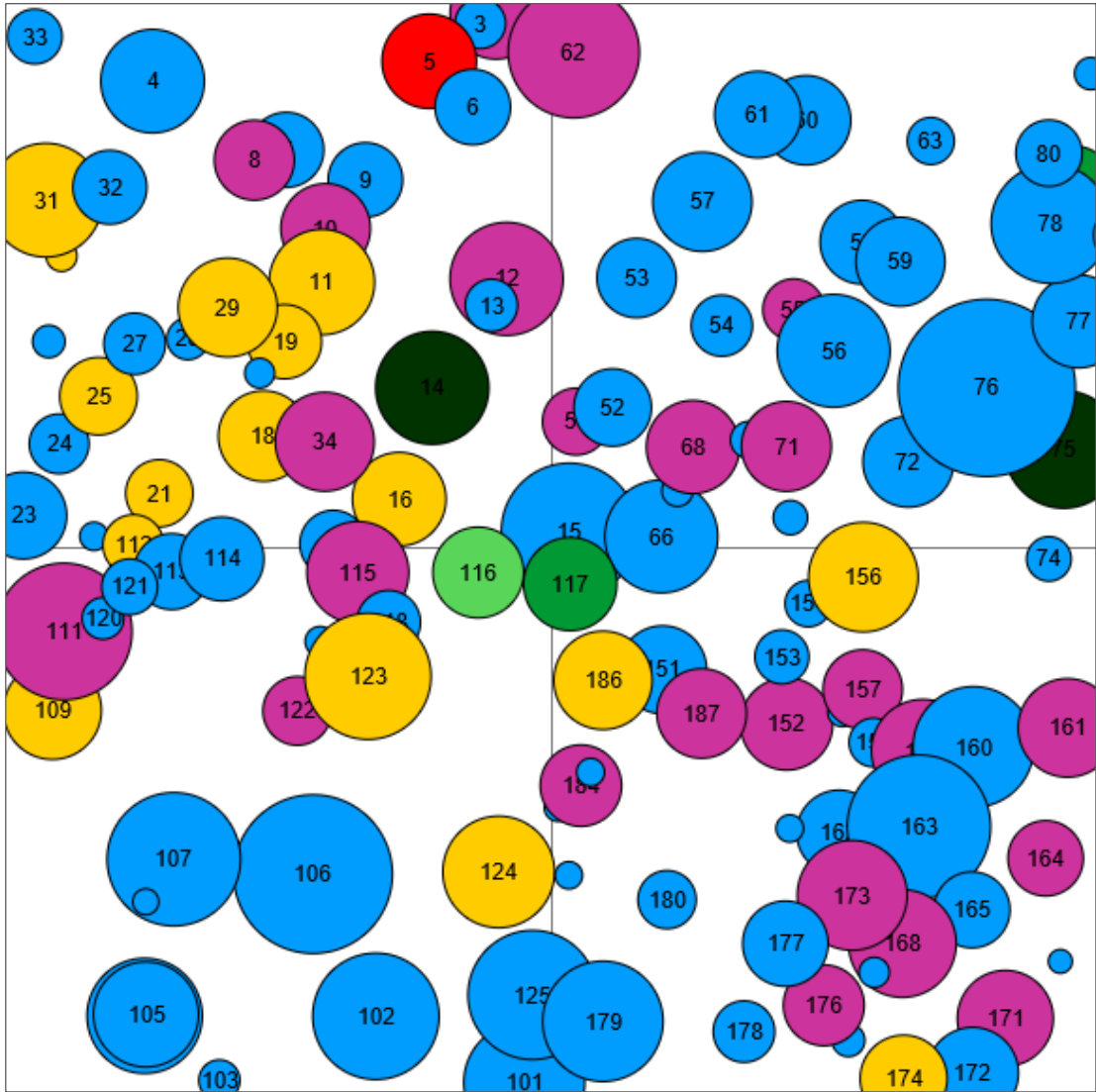
\*Tree species distribution (% Volume)



\*Tree microhabitat distribution by code (Total: 47)



## Marteloscope map (approx. 0.25 ha):



### Contact:

**Guido Faas**

Lycee Technique Agricole,  
guido.faas@education.lu

**Daniel Steichen**

ANF

daniel.steichen@anf.etat.lu