

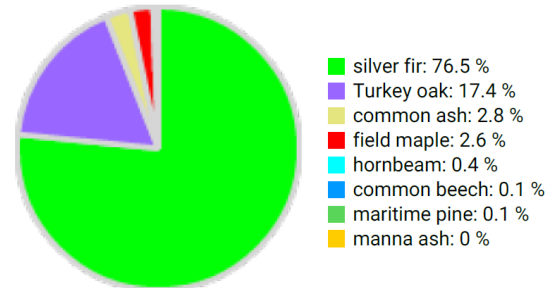
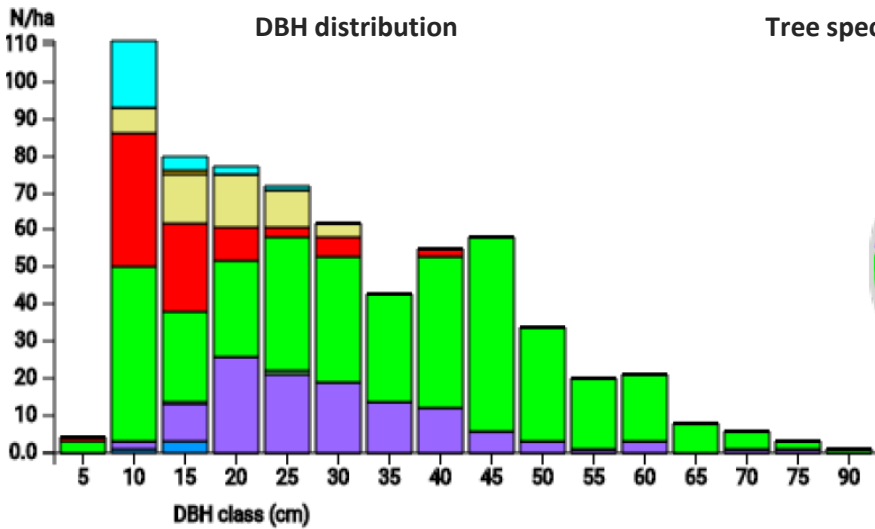
# Technical information

# IT


Name: **Collemeluccio**

Forest type: **Silver fir forests of the Italian Apennine**

State / Region	Owner	Establishment	Size
Italy / Molise	State	2021	1.0 ha
Altitude [m.a.s.l.]	Mean annual precipitation [mm]	Mean annual temperature [°C]	Natural forest community
960	920	8.5	Pulmonario apenninae-Abietetum albae
Number of trees [N/ha]	Basal area [m <sup>2</sup> /ha]	Volume [m <sup>3</sup> /ha]	Habitat value [points/ha]
655	64.3	842.5	3339



## Marteloscope map (1.0 ha):



### Contact:

**Giovanni Santopuoli**

Università degli Studi del Molise

Via Francesco De Sanctis, 1

Campobasso, 86100

[giovanni.santopuoli@unimol.it](mailto:giovanni.santopuoli@unimol.it)

