

Technical information

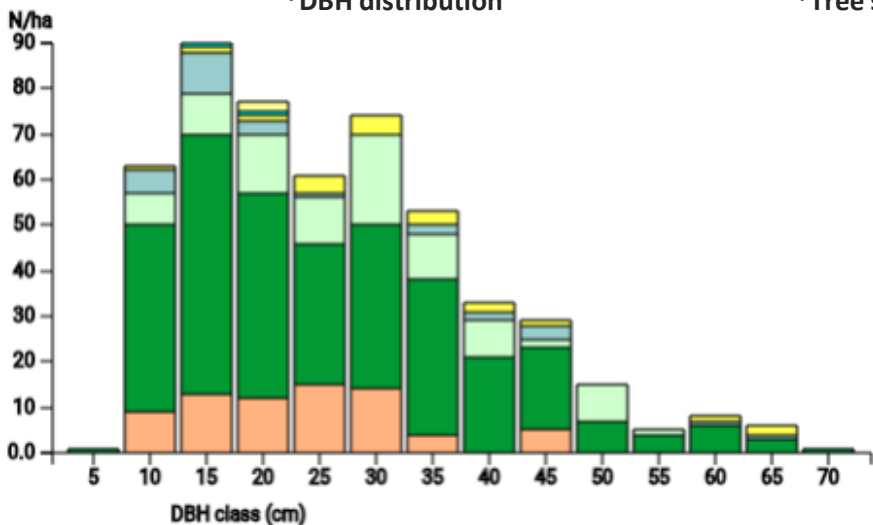
IT

Name: **Colle di Bolzano**

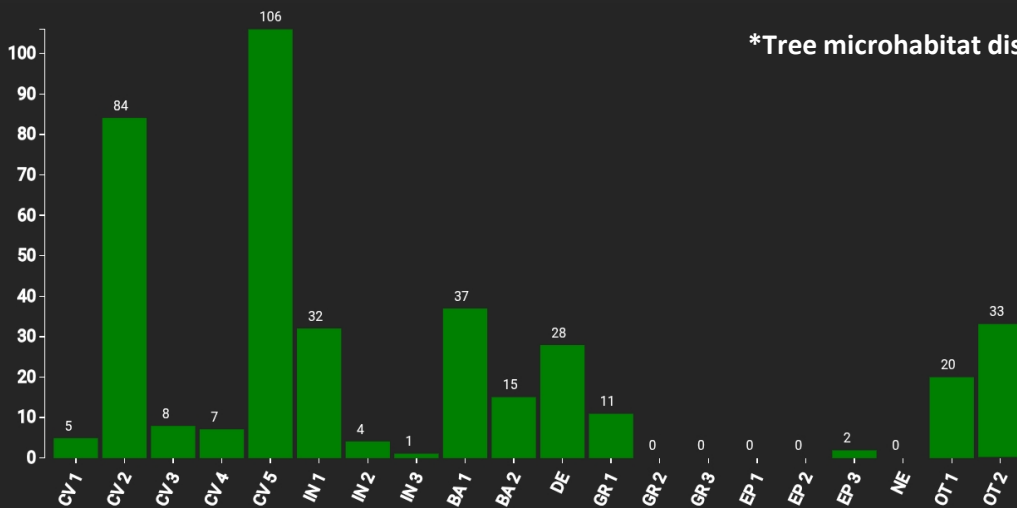
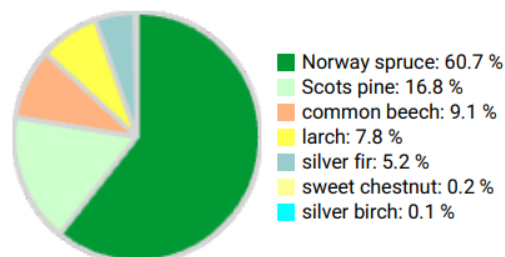
Forest type: **Mixed Norway spruce stand**

State / Region	Owner	Establishment	Size
Italy / South Tyrol	Municipality of Bolzano / Bozen	2026	0.71 ha (*)
Altitude [m.a.s.l.]	Mean annual precipitation [mm]	Mean annual temperature [°C]	Natural forest community
1100	781	8.5	Piceo-Abieti-Fagetum
Number of trees [N/ha]	Basal area [m ² /ha]	Volume [m ³ /ha]	Habitat value [points/ha]
727 (*516)	56.3 (*40.0)	705.1 (*500.6)	7475 (*5307)

*DBH distribution

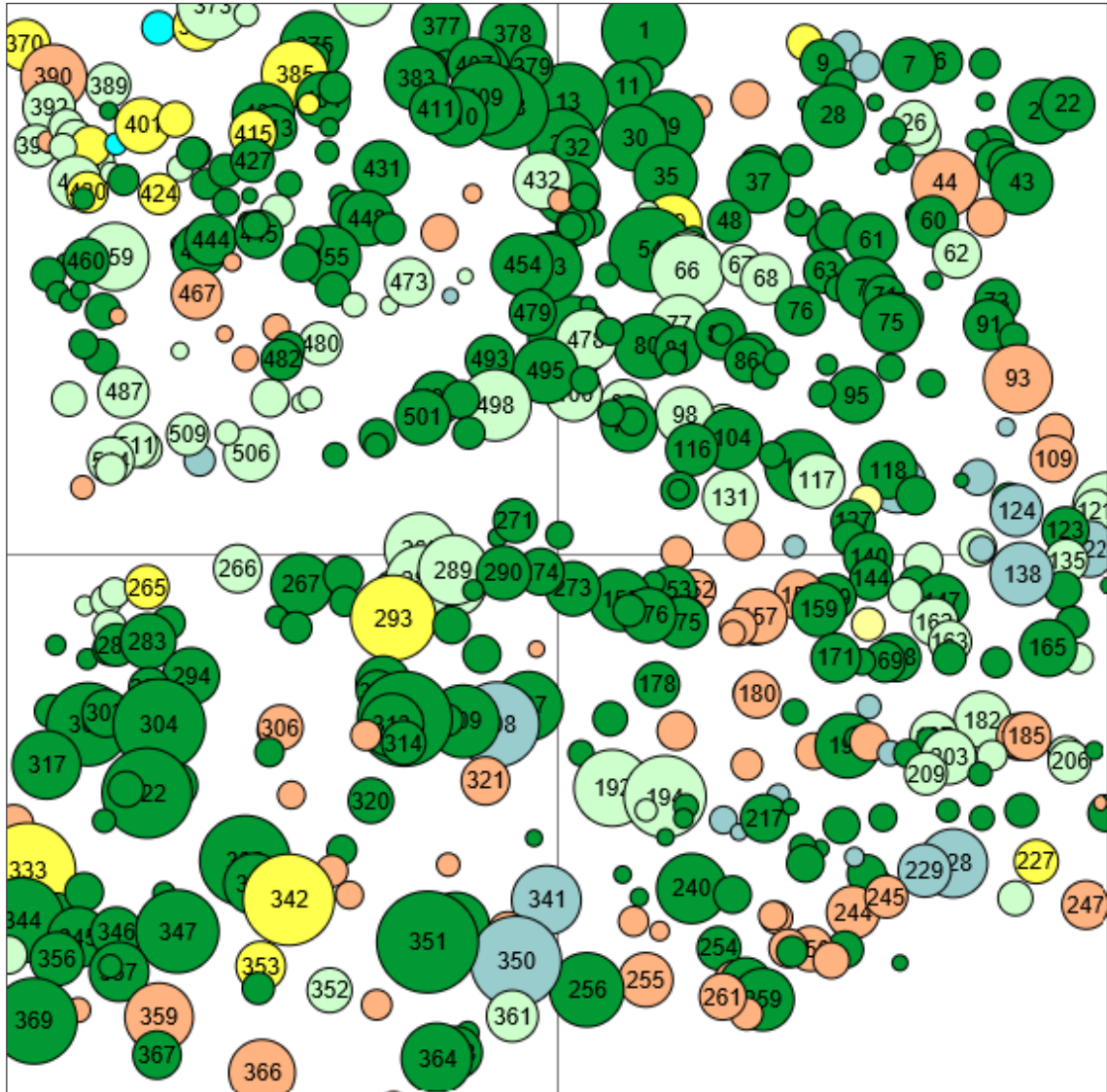


*Tree species distribution (% Volume)



*Tree microhabitat distribution by code (Total: 393)

Marteloscope map (0.9 ha):



Contact:

Marco Mina

EURAC Research

Viale Druso 1, 39100,

Bolzano, Italy

Marco.Mina@eurac.edu

