

# Technical information

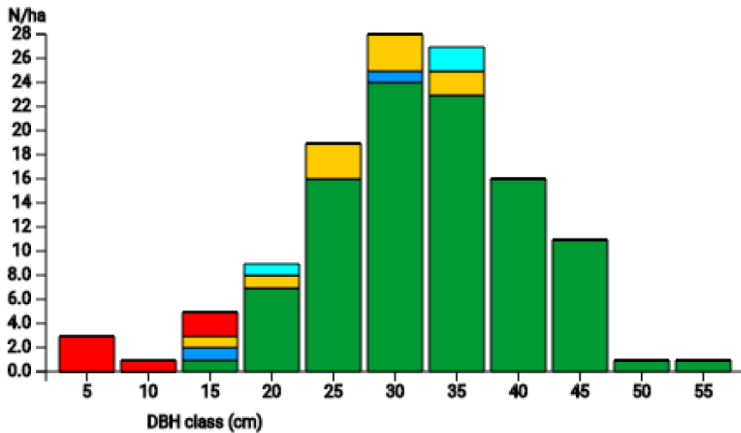
IE

Name: **Curraghchase**

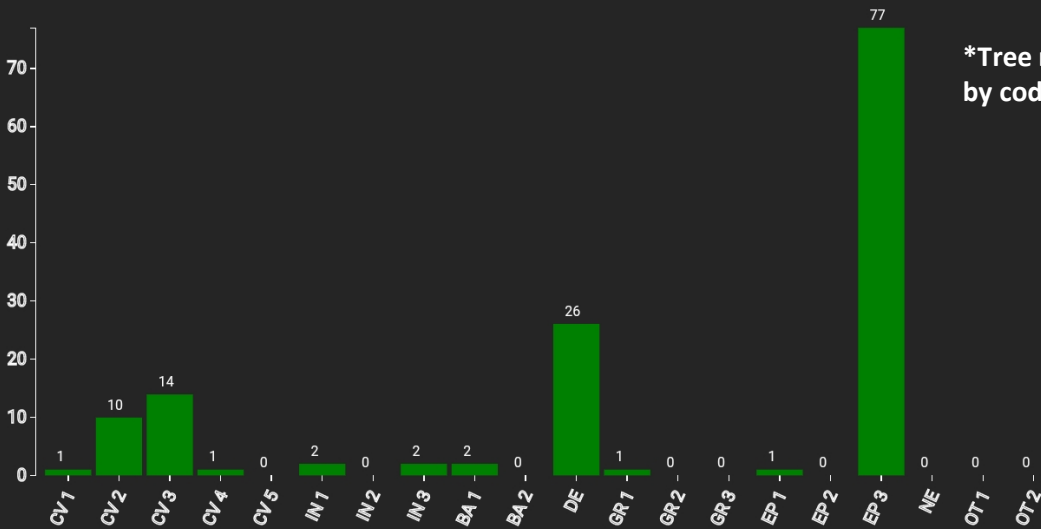
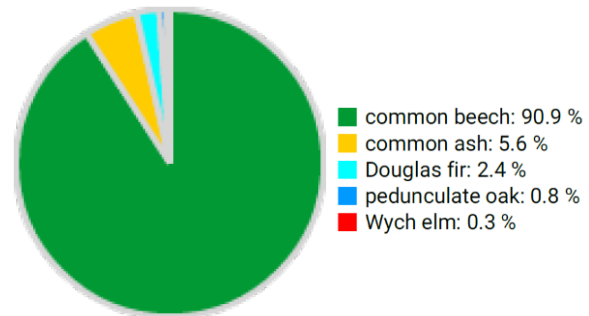
Forest type: **Beech forest admixed with ash and Douglas fir**

State / Region	Owner	Establishment	Size
Co. Limerick	Coillte Teo.	2020	0.4 ha (*values for 0.4 ha)
Altitude [m.a.s.l.]	Mean annual precipitation [mm]	Mean annual temperature [°C]	Natural forest community
50	970	10.7	WN2: Oak-ash-hazel woodland; 9110: Taxus baccata woods of the British Isles
Number of trees [N/ha]	Basal area [m <sup>2</sup> /ha]	Volume [m <sup>3</sup> /ha]	Habitat value [points/ha]
303 (*121)	28.5 (*11.4)	337.8 (*135.1)	3700 (*1480)

\*DBH distribution

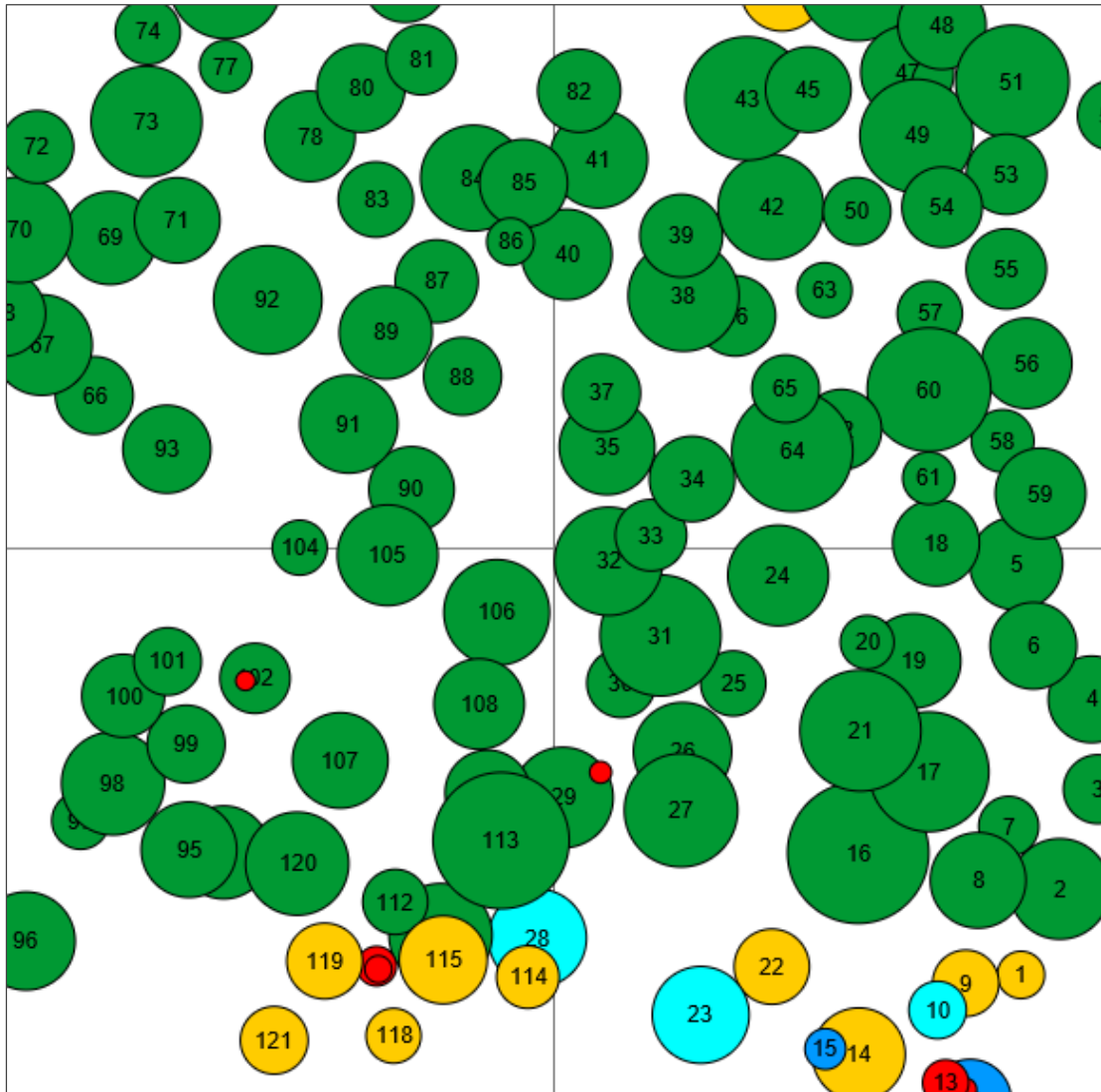


\*Tree species distribution (% Volume)



\*Tree microhabitat distribution by code (Total: 137)

## Marteloscope map (0.4 ha):



### Contact:

Jonathan Spazzi

Teagasc

Limerick | Kerry

Ireland

[Jonathan.Spazzi@teagasc.ie](mailto:Jonathan.Spazzi@teagasc.ie)

