

# Technical information

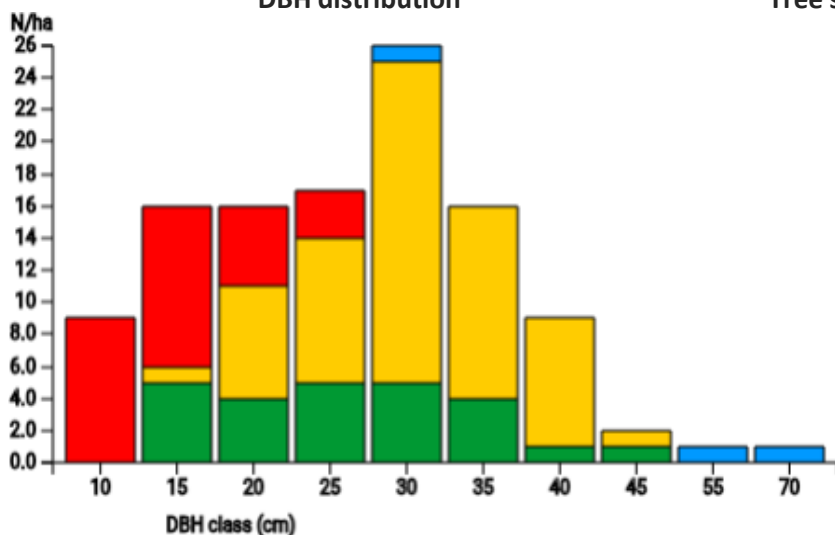
HU

Name: **Sopron\_126E\_Q4**

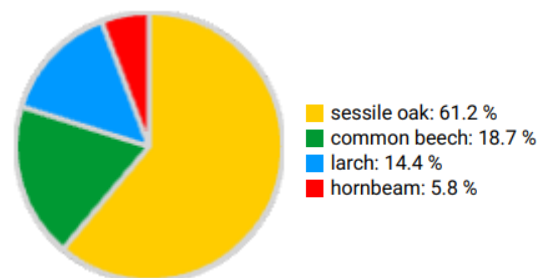
Forest type: **Sessile oak-hornbeam forest**

State / Region	Owner	Establishment	Size
Hungary / Győr–Moson–Sopron County	State (managed by State Forest Company TAEG)	2026	0.25 ha (*)
Altitude [m.a.s.l.]	Mean annual precipitation [mm]	Mean annual temperature [°C]	Natural forest community
450	730	8.9	Quercus petraeae-Carpinetum
Number of trees [N/ha]	Basal area [m <sup>2</sup> /ha]	Volume [m <sup>3</sup> /ha]	Habitat value [points/ha]
452 (*113)	32.4 (*8.1)	389.6 (*97.4)	5380 (*1345)

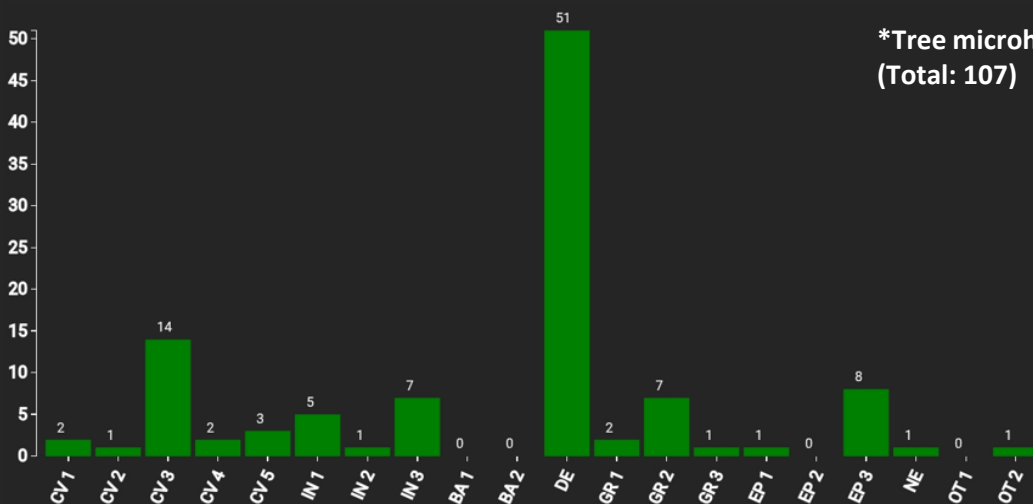
\*DBH distribution



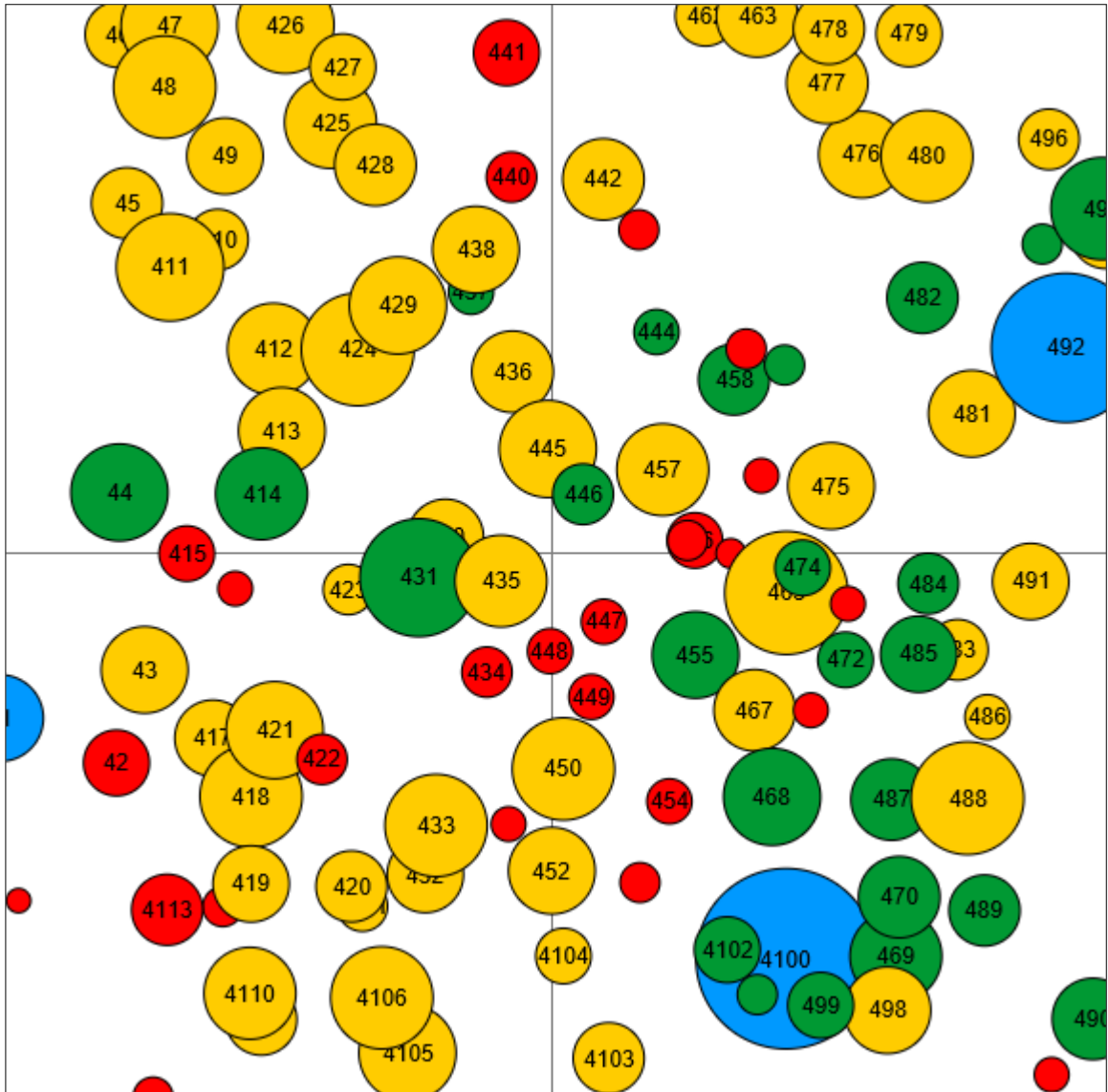
\*Tree species distribution (% Volume)



\*Tree microhabitat distribution by code (Total: 107)



## Marteloscope map (0.25 ha):



### Contact:

**Gergely Zagyvai**

University of Sopron, Faculty of Forestry  
Institute of Environmental Protection and  
Nature Conservation  
Bajcsy-Zsilinszky street 4  
H-9400 Sopron  
zagyvai.gergely@uni-sopron.hu

