

Technical information

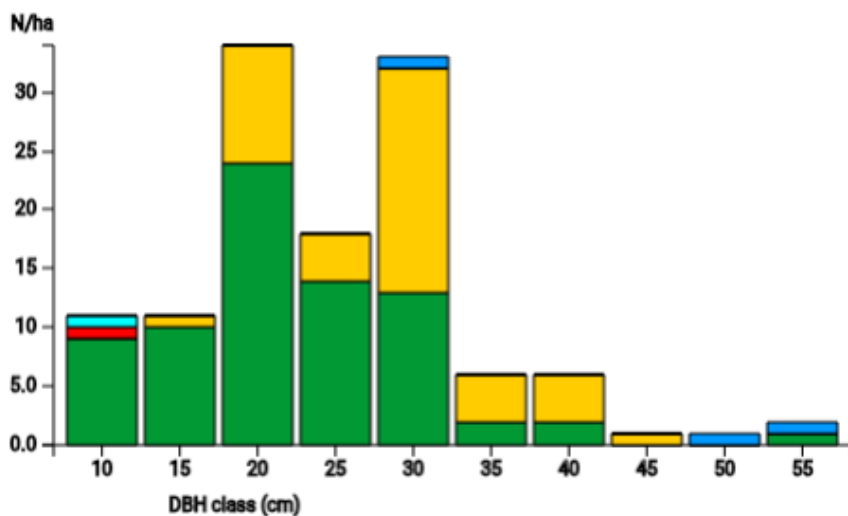
HU

Name: **Sopron_126E_Q3**

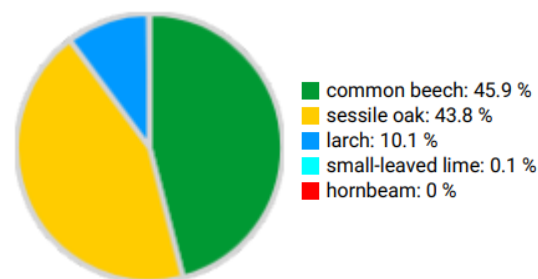
Forest type: **Sessile oak-hornbeam forest**

State / Region	Owner	Establishment	Size
Hungary / Győr–Moson–Sopron County	State (managed by State Forest Company TAEG)	2026	0.25 ha (*)
Altitude [m.a.s.l.]	Mean annual precipitation [mm]	Mean annual temperature [°C]	Natural forest community
450	730	8.9	Querco petraeae-Carpinetum
Number of trees [N/ha]	Basal area [m ² /ha]	Volume [m ³ /ha]	Habitat value [points/ha]
492 (*123)	31.2 (*7.8)	357.6 (*89.4)	6140 (*1535)

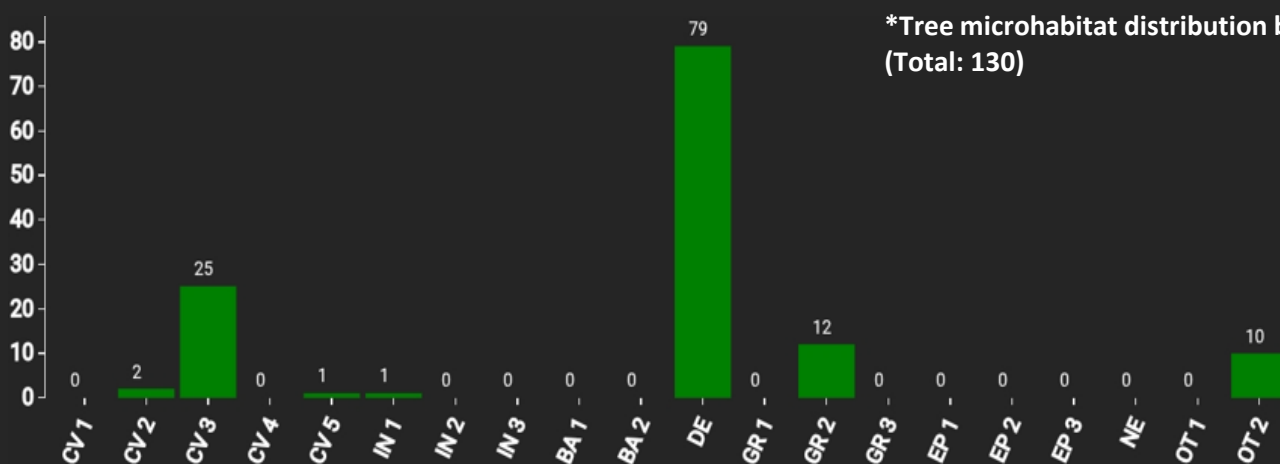
*DBH distribution



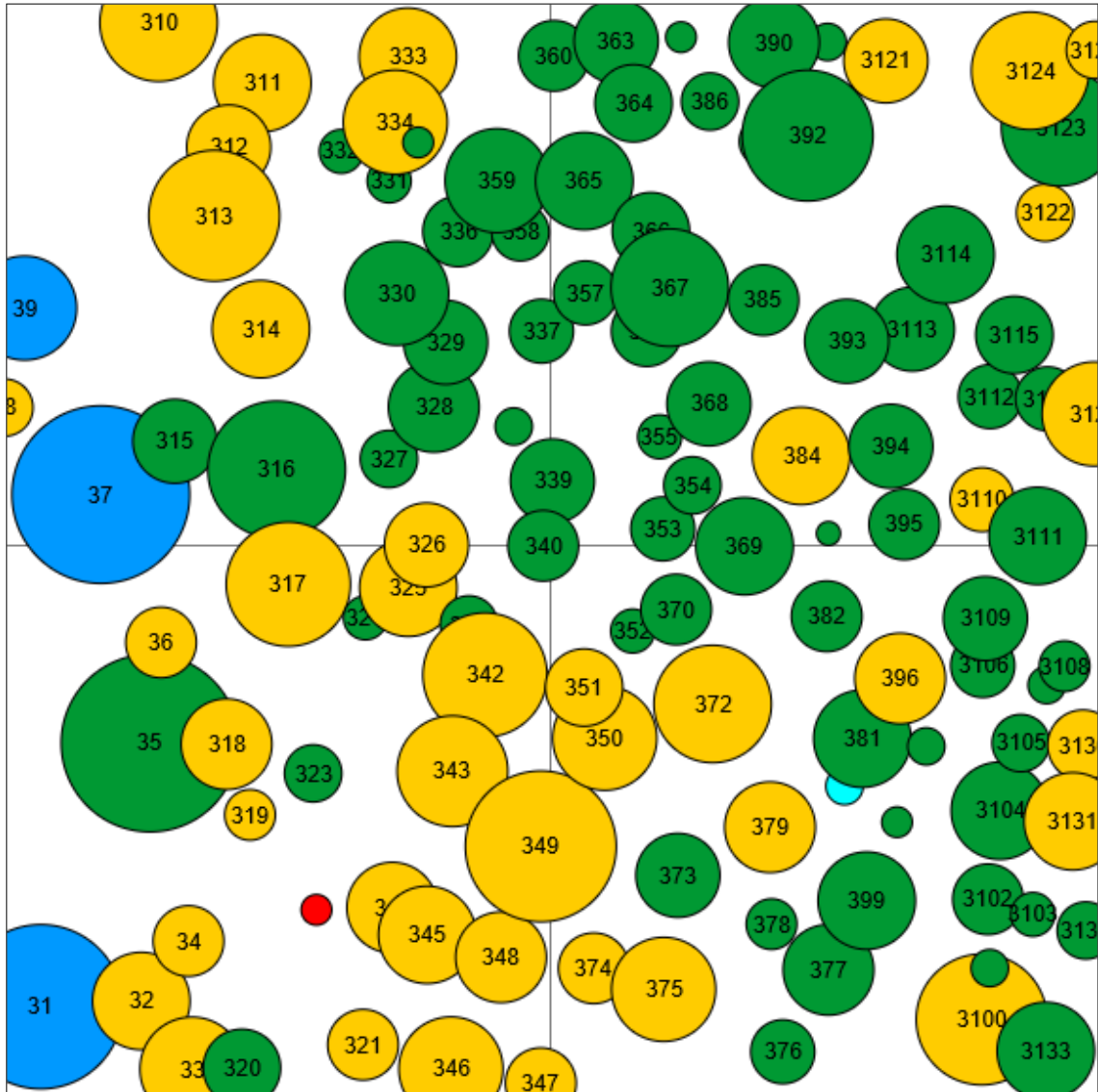
*Tree species distribution (% Volume)



*Tree microhabitat distribution by code (Total: 130)



Marteloscope map (0.25 ha):



Contact:

Gergely Zagvai

University of Sopron, Faculty of Forestry
Institute of Environmental Protection and
Nature Conservation
Bajcsy-Zsilinszky street 4
H-9400 Sopron
zagvai.gergely@uni-sopron.hu

