

Technical information

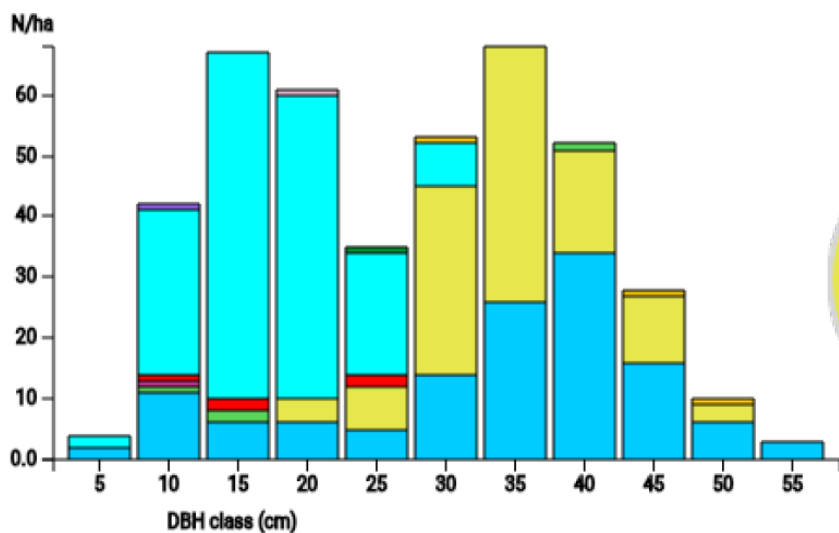
HU

Name: **Pécs_63B**

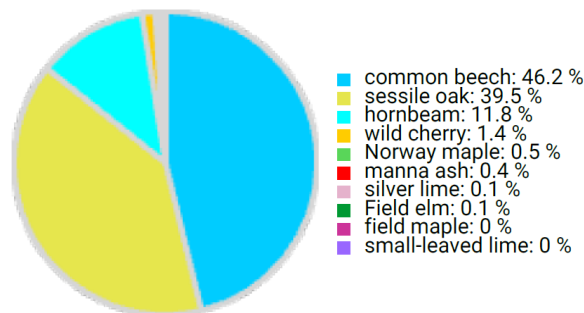
Forest type: **Oak forest**

| State / Region | Owner | Establishment | Size |
|------------------------|---------------------------------|------------------------------|---------------------------|
| Hungary | State Forest | 2024 | 1 ha |
| Altitude [m.a.s.l.] | Mean annual precipitation [mm] | Mean annual temperature [°C] | Natural forest community |
| 455-470 | 673 | 11.5 | Erythronion-Carpinion |
| Number of trees [N/ha] | Basal area [m ² /ha] | Volume [m ³ /ha] | Habitat value [points/ha] |
| 423 | 32.9 | 467.1 | 8063 |

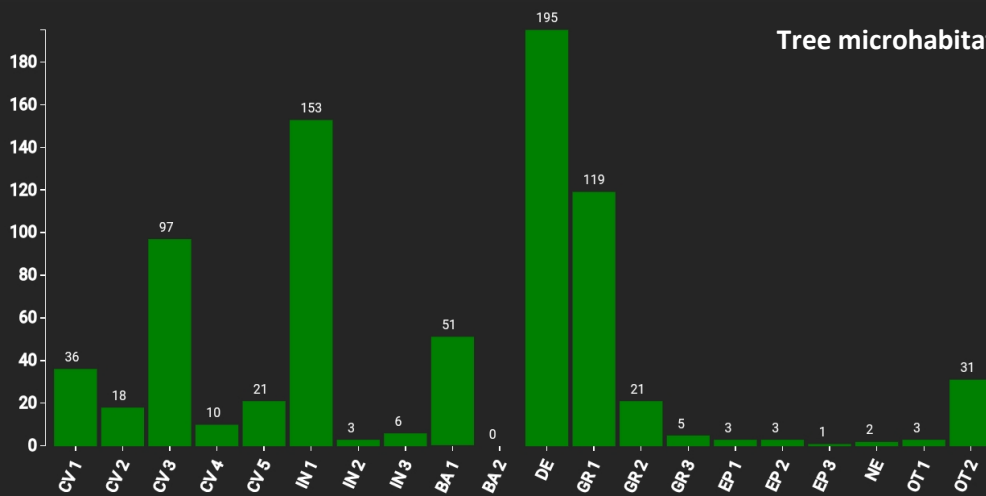
DBH distribution




Tree species distribution (% Volume)



Tree microhabitat distribution by code (Total: 778)



Marteloscope map (1.0 ha):



Contact:

Tamás Varga

Mecsekerdő Forestry Company

Árpádtető Forestry Unit

varga.tamas@mecsekerdo.hu

