

Technical information

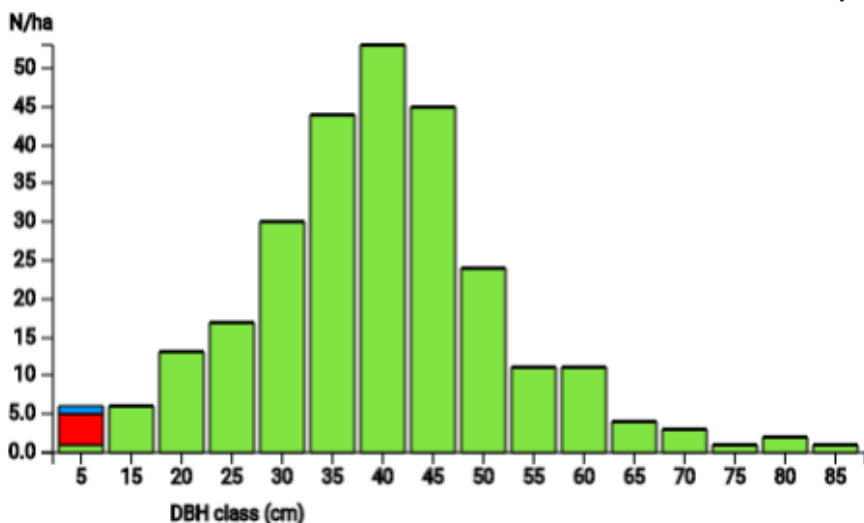
GE

Name: **Sabaduri**

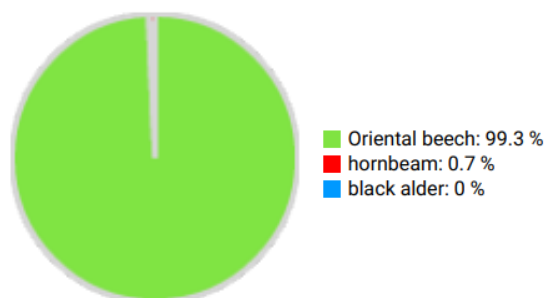
Forest type: **Beech forest**

State / Region	Owner	Establishment	Size
Georgia / Mtskheta-Mtianeti	State – Georgian National Forestry Agency	2022	1 ha
Altitude [m.a.s.l.]	Mean annual precipitation [mm]	Mean annual temperature [°C]	Natural forest community
1350	933	8.5	Fageta rubosa
Number of trees [N/ha]	Basal area [m ² /ha]	Volume [m ³ /ha]	Habitat value [points/ha]
271	40.7	390.2	2371

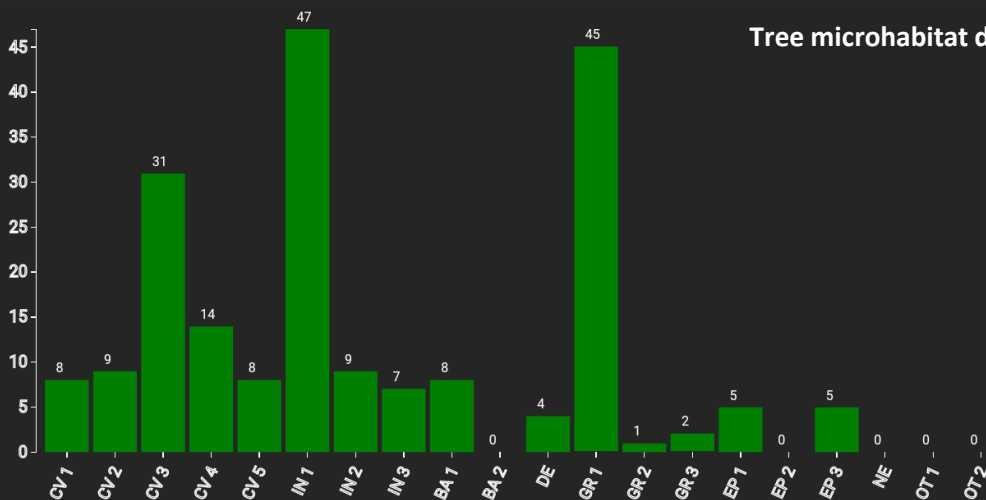
DBH distribution



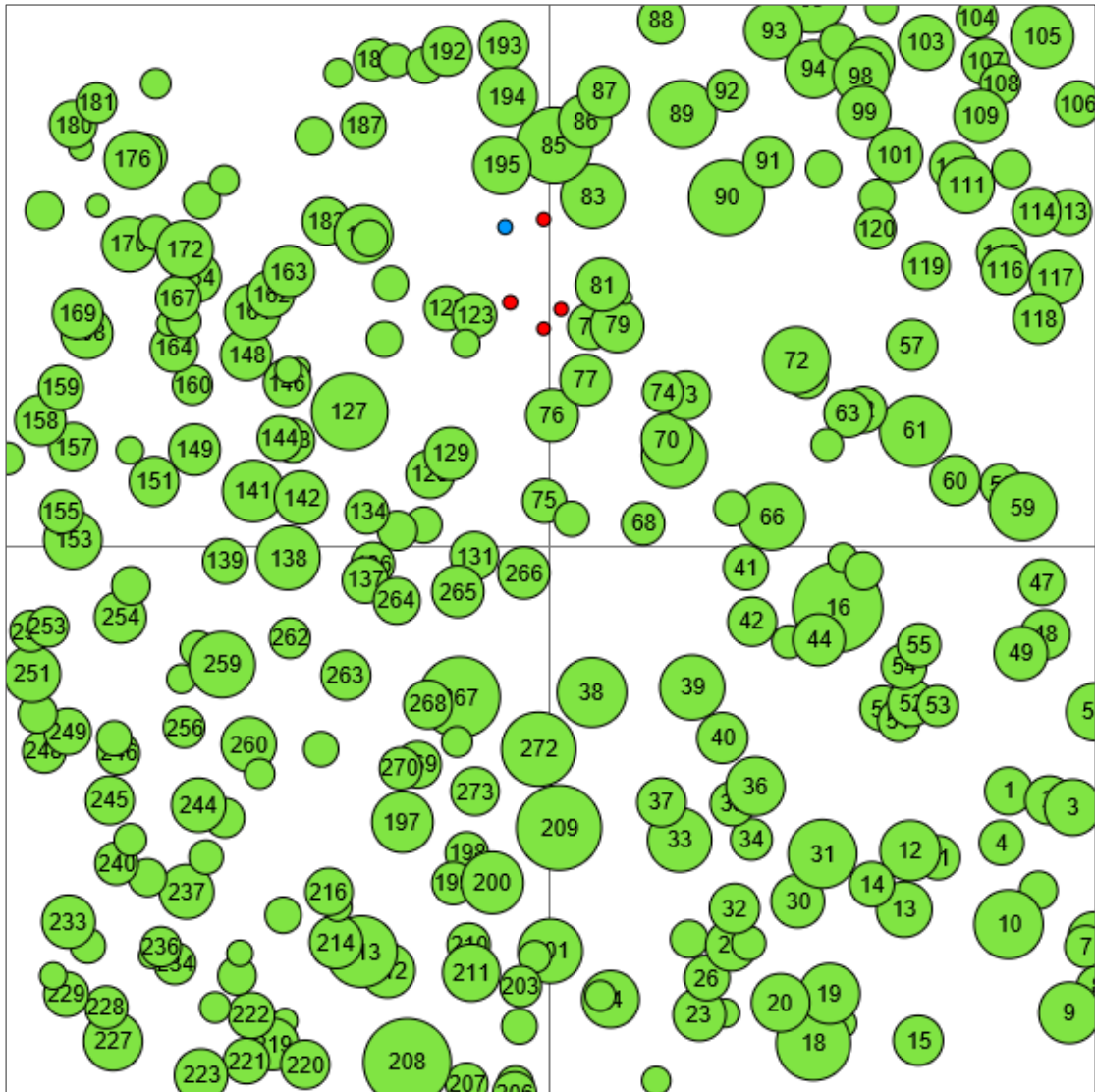
Tree species distribution (% Volume)



Tree microhabitat distribution by code (Total: 203)



Marteloscope map (1.0 ha):



Contact:

Irakli Sisvadze

Georgian National Forestry Agency
6, Gulua Str., 0144 Tbilisi
iraklisivadze527@gmail.com or
irakli_527@yahoo.com

Hannes Schmitt

GIZ – project ECO.Georgia
6, Gulua Str., 0144 Tbilisi
hannes.schmitt@giz.de

