

Technical information

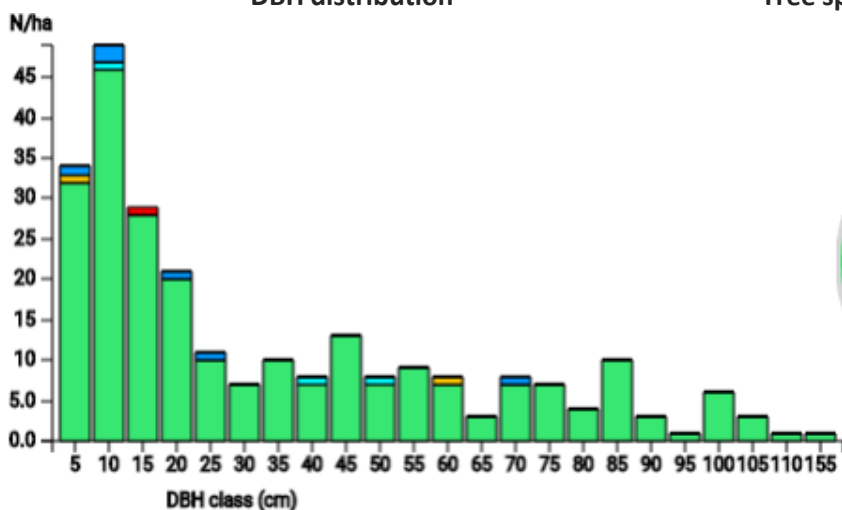
GE

Name: **Guria**

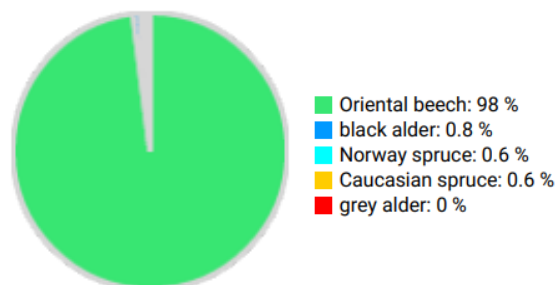
Forest type: **Mountain beech forest**

State / Region	Owner	Establishment	Size
Georgia / Mtskheta-Mtianeti	State – Georgian National Forestry Agency	2022	0.94 ha (*0.94 ha)
Altitude [m.a.s.l.]	Mean annual precipitation [mm]	Mean annual temperature [°C]	Natural forest community
1450	2000	12.0	Fageta rhodendrosa ponticum
Number of trees [N/ha]	Basal area [m ² /ha]	Volume [m ³ /ha]	Habitat value [points/ha]
270 (*254)	46.5 (*43.7)	547.6 (*514.7)	3065 (*2881)

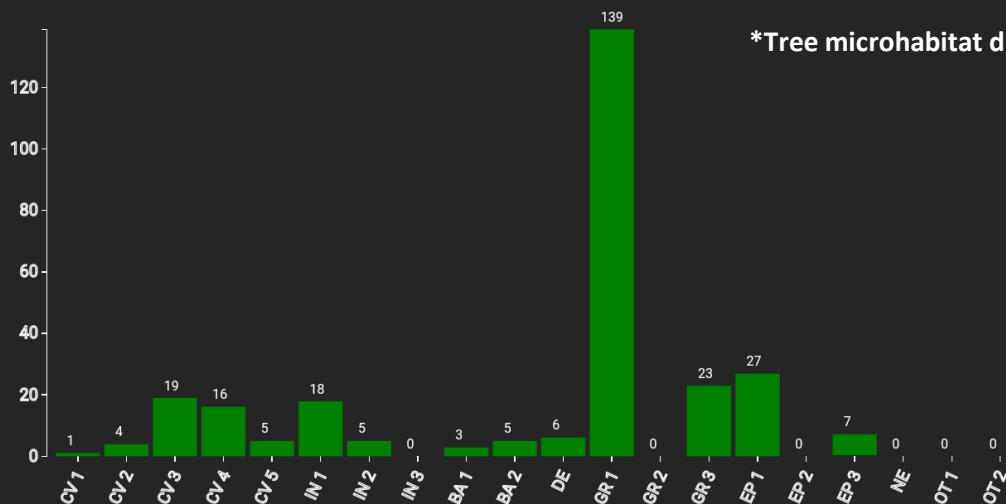
*DBH distribution



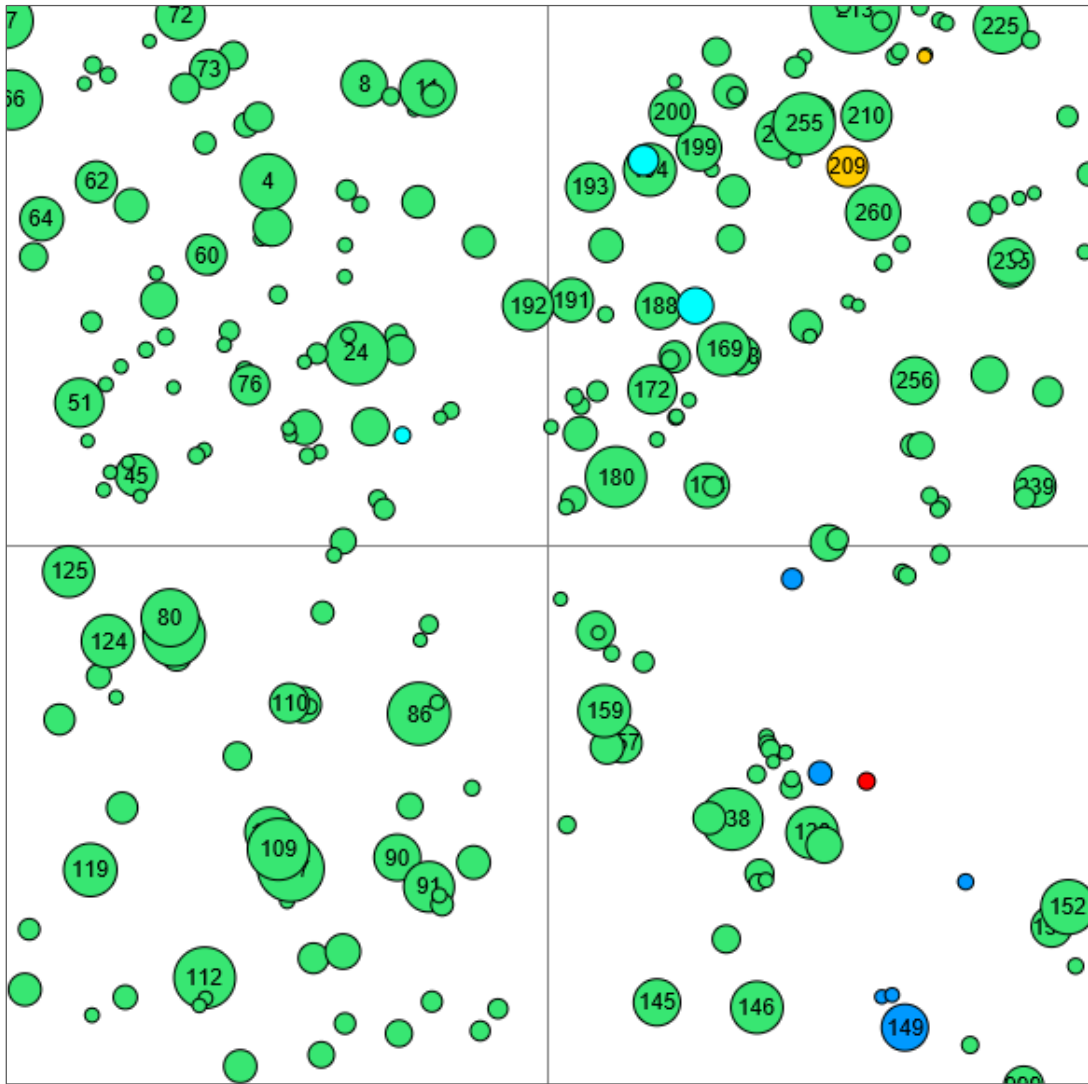
*Tree species distribution (% Volume)



*Tree microhabitat distribution by code (Total: 278)



Marteloscope map (0.94 ha):



Contact:

Irakli Sisvadze

Georgian National Forestry Agency
6, Gulua Str., 0144 Tbilisi
iraklisivadze527@gmail.com or
irakli_527@yahoo.com

Hannes Schmitt

GIZ – project ECO.Georgia
6, Gulua Str., 0144 Tbilisi
hannes.schmitt@giz.de

