

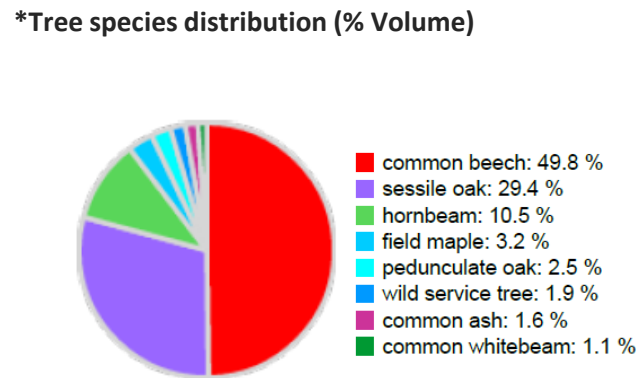
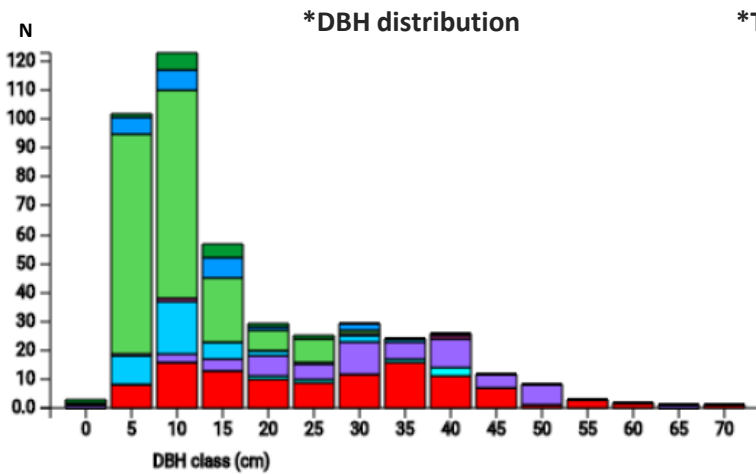
Technical information

FR

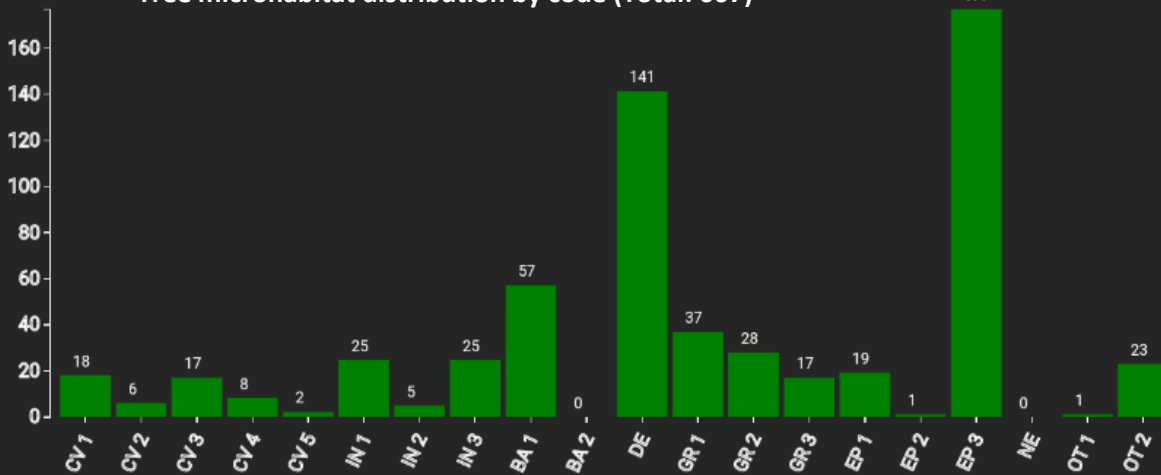
Name: **Villars-Santenoge**

Forest type: **Former coppice with standards**

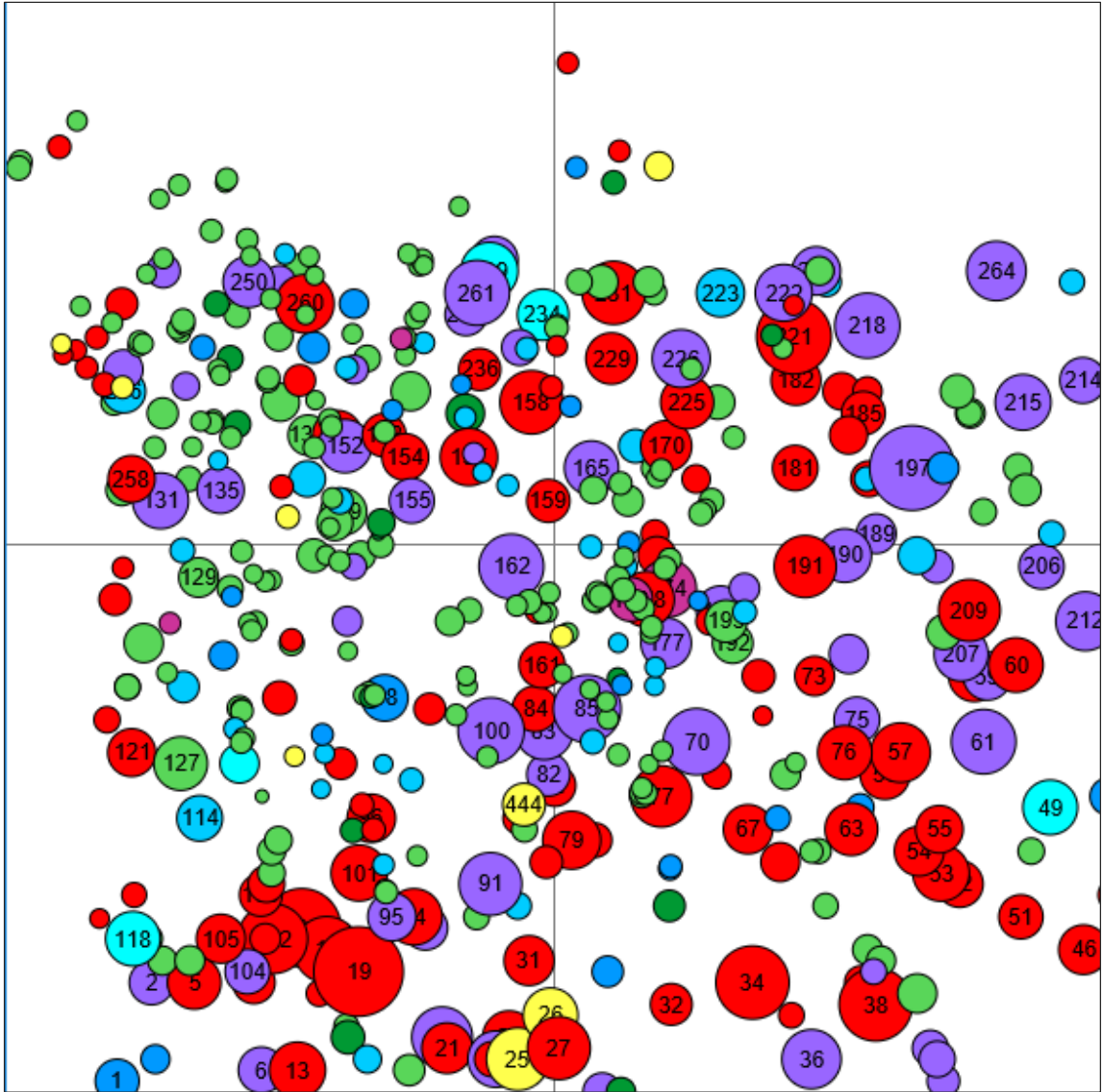
State / Region	Owner	Establishment	Size
Haute Marne / Champagne Ardennes	Office National des Forêts, Agence Haute-Marne	2015	1.6 (*values for 1.6 ha)
Altitude [m.a.s.l.]	Mean annual precipitation [mm]	Mean annual temperature [°C]	Natural forest community
450	900	8.6	Asperulo-Fagetum
Number of trees [N/ha]	Basal area [m²/ha]	Volume [m³/ha]	Habitat value [points/ha]
284 (*454)	13.2 (*21.1)	136 (*217.5)	5240 (*8384)



***Tree microhabitat distribution by code (Total: 607)**



Marteloscope map (1.6 ha):



Contact:

Jean-Jacques Bouteaux
Unité territoriale d' Auberive
6 Rue de l'Abbatiale
52160 Auberive
jean-jacques.bouteaux@onf.fr