

Technical information

FR

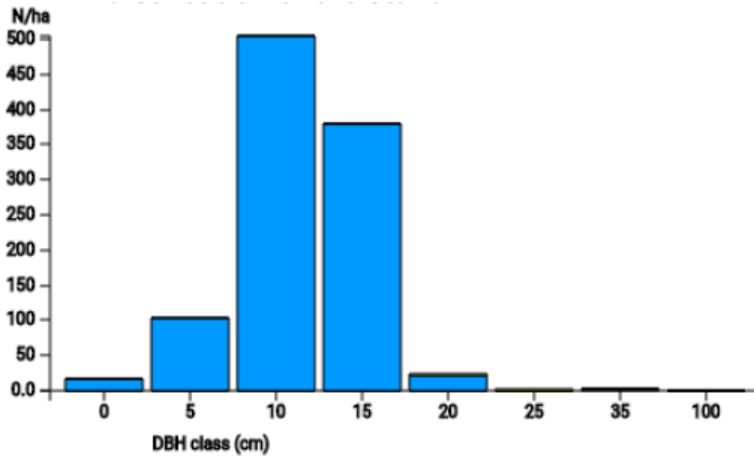
Name: **Retjons**

Forest type: **Maritime pine plantation**

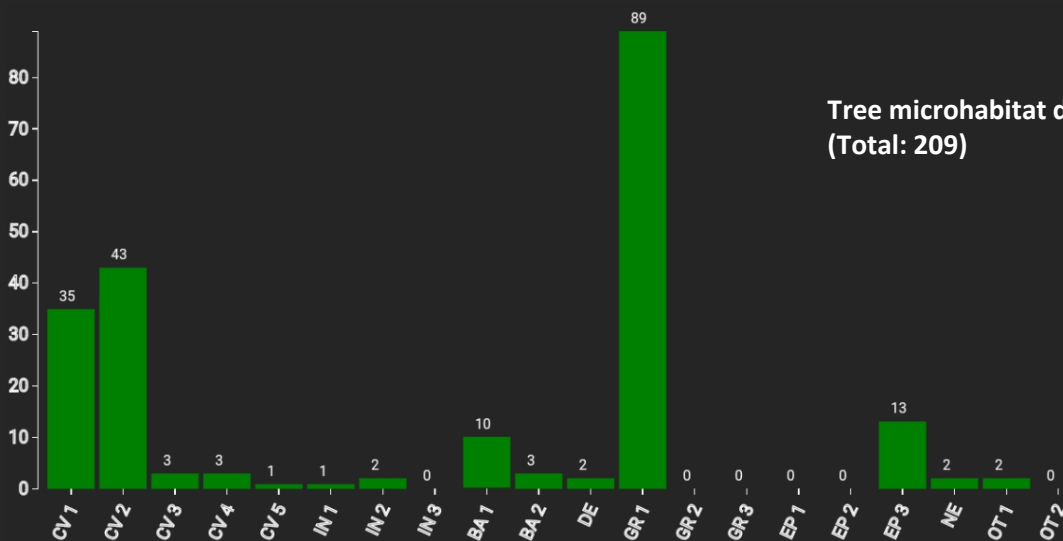
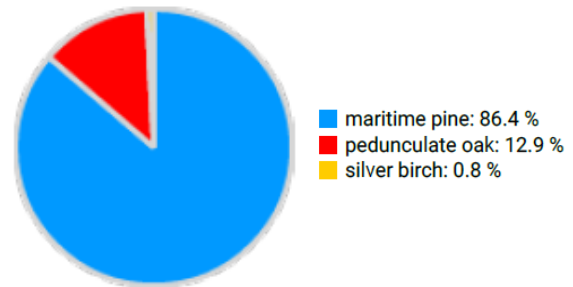
(established after storm Klaus 2009)

| State / Region | Owner | Establishment | Size |
|-----------------------------|---------------------------------|------------------------------|------------------------------|
| France / Nouvelle Aquitaine | Private owner - "school forest" | 2020 | 1.0 |
| Altitude [m.a.s.l.] | Mean annual precipitation [mm] | Mean annual temperature [°C] | Natural forest community |
| 100 | 917 (1981-2010) | 13.6 (1981-2010) | Quercenion robori-pyrenaicae |
| Number of trees [N/ha] | Basal area [m ² /ha] | Volume [m ³ /ha] | Habitat value [points/ha] |
| 1034 | 17.1 | 78.2 | 3788 |

DBH distribution




Tree species distribution (% Volume)



Tree microhabitat distribution by code (Total: 209)

Marteloscope map (1.0 ha):



Contact:

Luc-Olivier Delebeque
CNPf-CRPF Nouvelle Aquitaine
6 parvis des Chartrons, CS 41255
33075 Bordeaux
lo.delebecque@crpf.fr

