

# Technical information

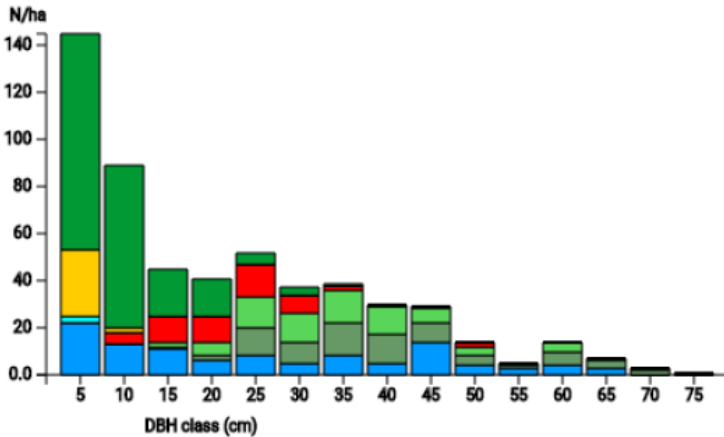
FR

Name: **Mouledous**

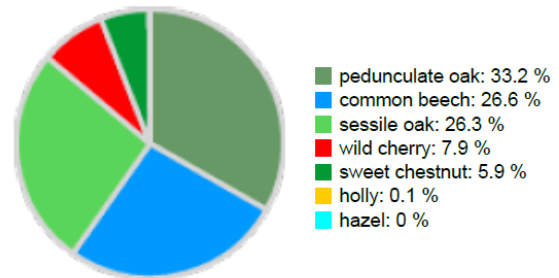
Forest type: **Oak-beech with admixture of sweet chestnut and wild cherry**

State / Region	Owner	Establishment	Size
Occitanie / Hautes-Pyrénées	Private	2018	1.0
Altitude [m.a.s.l.]	Mean annual precipitation [mm]	Mean annual temperature [°C]	Natural forest community
360	970	12.9	Asperulo-Fagenion
Number of trees [N/ha]	Basal area [m <sup>2</sup> /ha]	Volume [m <sup>3</sup> /ha]	Habitat value [points/ha]
551	35.8	407	4418

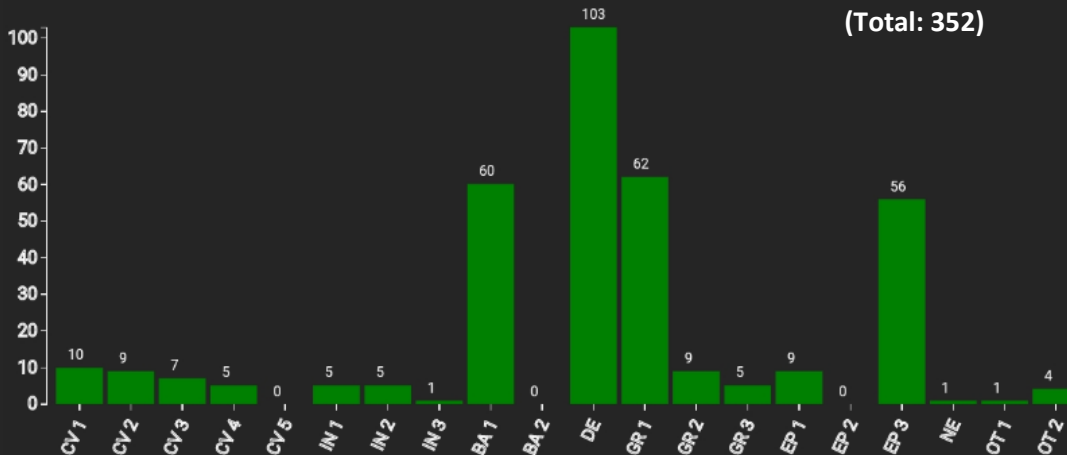
DBH distribution




Tree species distribution (% Volume)



Tree microhabitat distribution by code (Total: 352)



## Marteloscope map (1.0 ha):



### Contact:

**Emmanuel Rouyer**

Centre Regional Occitane (CNPf) / Centre  
National de la Propriete Forestiere (CRPF)

7 chemin de la Lacade

31320 Auzeville-Tolosane

[emmanuel.rouyer@crpf.fr](mailto:emmanuel.rouyer@crpf.fr)

