

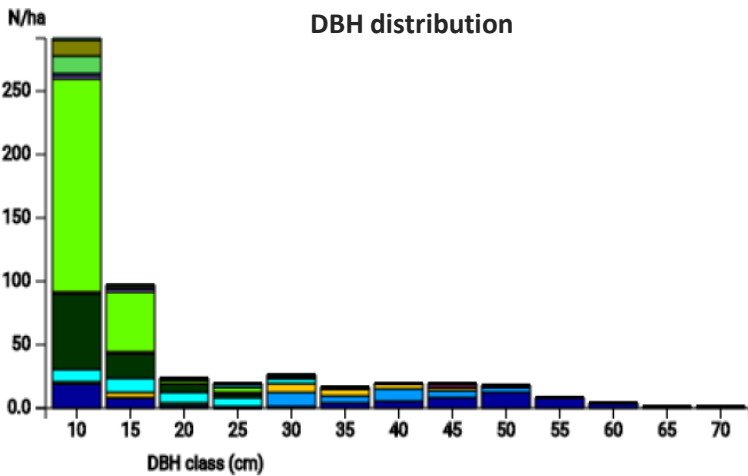
# Technical information

FR

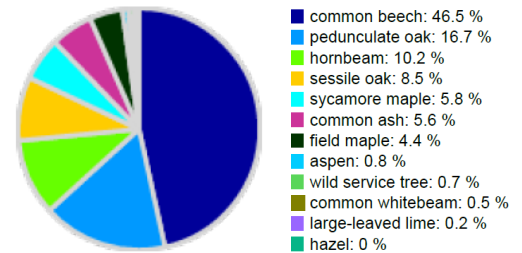
Name: **Auberive**

Forest type: **Former coppice with standards**  
(since 2004 located within a strict forest reserve)

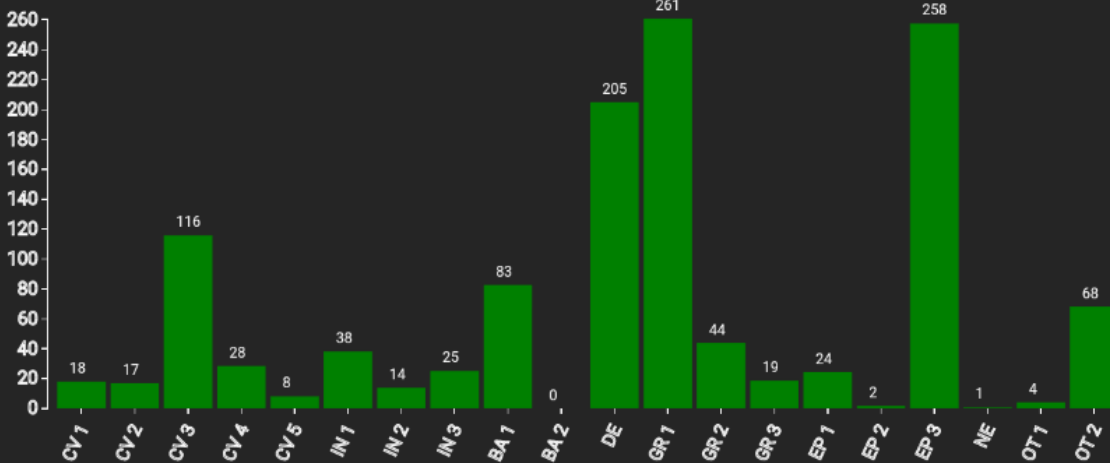
| State / Region                   | Owner  | Establishment                | Size                      |
|----------------------------------|--|------------------------------|---------------------------|
| Haute Marne / Champagne Ardennes | Office National des Forêts, Agence Haute-Marne | 2015                         | 1.0                       |
| Altitude [m.a.s.l.]              | Mean annual precipitation [mm]                 | Mean annual temperature [°C] | Natural forest community  |
| 450                              | 900  | 8.6                          | Asperulo-Fagetum          |
| Number of trees [N/ha]           | Basal area [m <sup>2</sup> /ha]                | Volume [m <sup>3</sup> /ha]  | Habitat value [points/ha] |
| 548                              | 26.6   | 279.9                        | 14496                     |



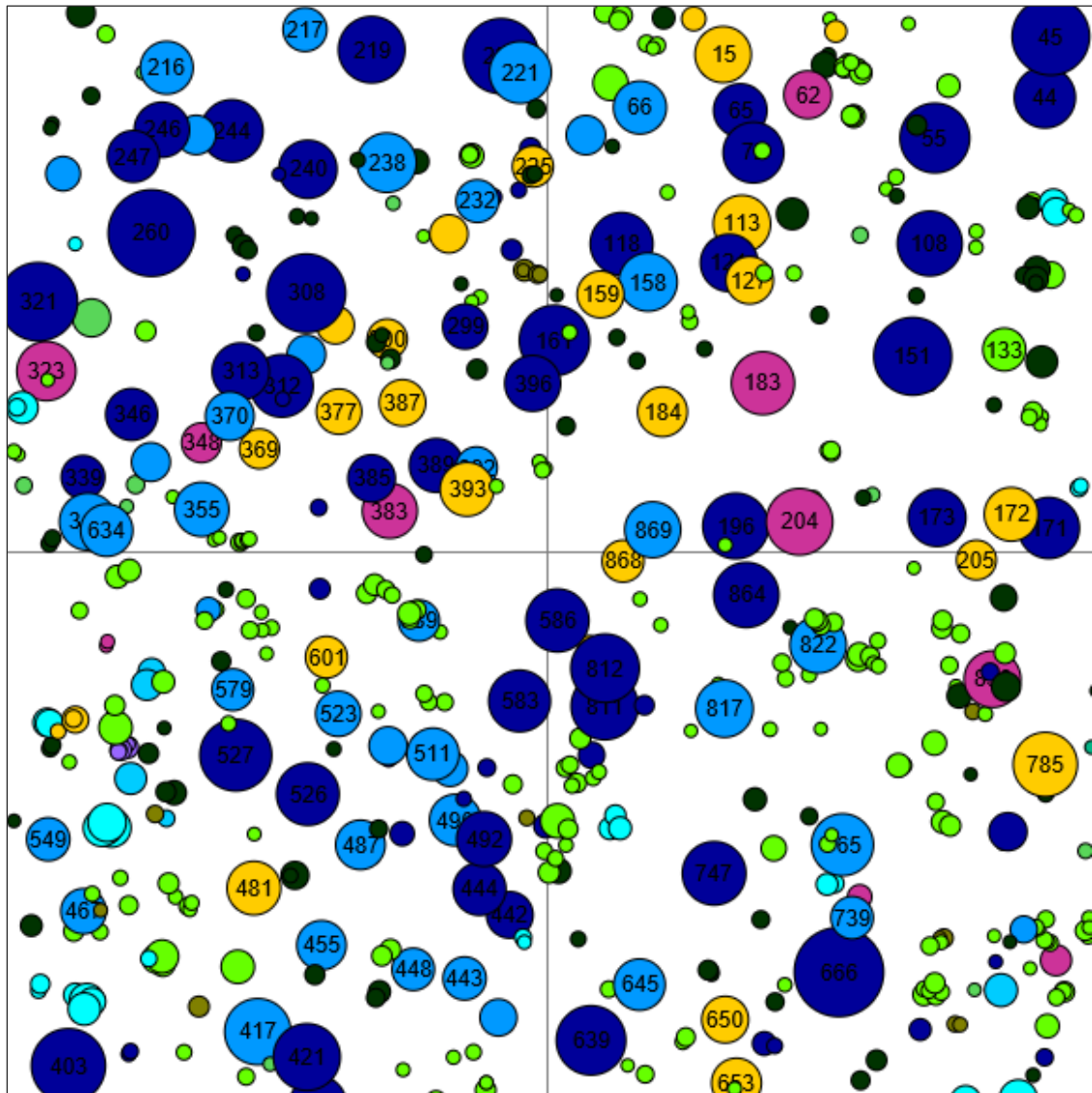
Tree species distribution (% Volume)



Tree microhabitat distribution by code (Total: 1233)



## Marteloscope map (1.0 ha):



### Contact:

Jean-Jacques Bouteaux  
Unité territoriale d' Auberive  
6 Rue de l'Abbatiale  
52160 Auberive  
[jean-jacques.bouteaux@onf.fr](mailto:jean-jacques.bouteaux@onf.fr)

