

Technical information

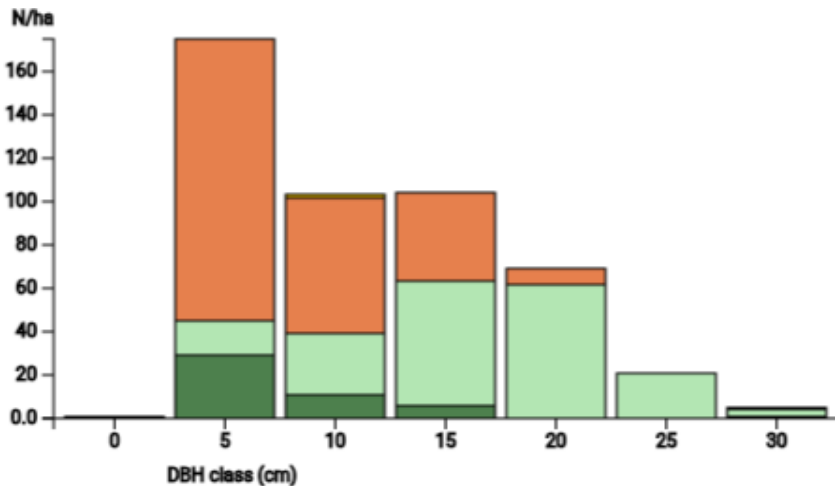
FI

Name: **Repokallio 2**

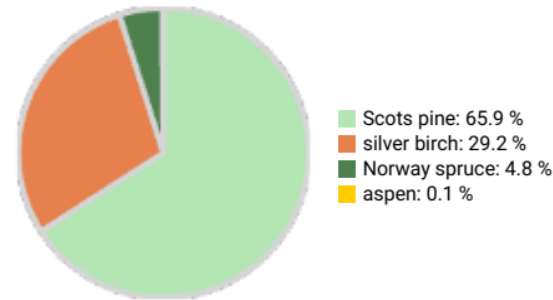
Forest type: **Scots pine admixed with birch and Norway spruce**

State/ Region	Owner	Establishment	Size
Finland / North Karelia	City of Joensuu	2022	0.25 ha (*0.25 ha)
Altitude [m.a.s.l.]	Mean annual precipitation [mm]	Mean annual temperature [°C]	Natural forest community
95	600	3.0	Middle-aged pine-dominated mesic heath forests
Number of trees [N/ha]	Basal area [m ² /ha]	Volume [m ³ /ha]	Habitat value [points/ha]
1912 (*478)	35.2 (*8.8)	298.4 (*74.6)	1852 (*463)

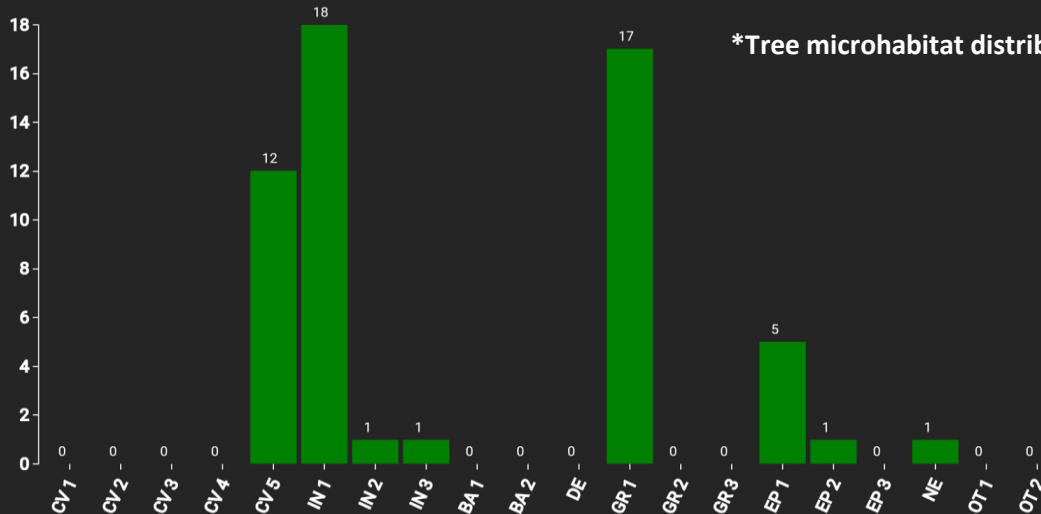
*DBH distribution




*Tree species distribution (% Volume)



*Tree microhabitat distribution by code (Total: 56)



Marteloscope map (0.25 ha):



Contact:

Ari Talkkari

Karelia University of Applied Sciences Oy

Tikkarinne 9

80200 Joensuu

Ari.Talkkari@karelia.fi