

# Technical information

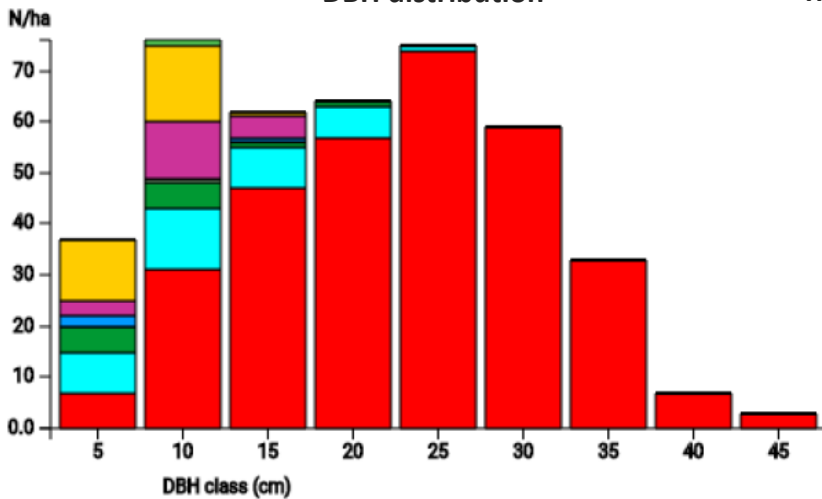
ES

Name: **Vall d'en Bas**

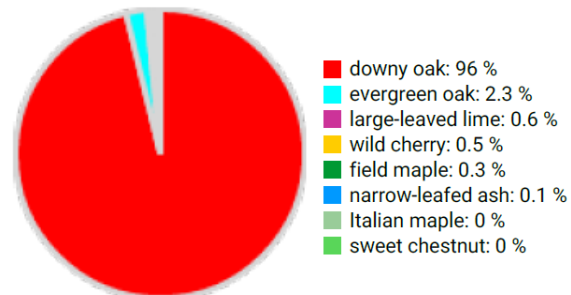
Forest type: **Pubescent oak forest**

State / Region	Owner	Establishment	Size
Spain / Catalonia	Private	2016	0.7 ha (*values for 0.7 ha)
Altitude [m.a.s.l.]	Mean annual precipitation [mm]	Mean annual temperature [°C]	Natural forest community
560	1050 - 1100	12.0	Buxo sempervirentis- Quercetum pubescentis
Number of trees [N/ha]	Basal area [m <sup>2</sup> /ha]	Volume [m <sup>3</sup> /ha]	Habitat value [points/ha]
594 (*416)	27.7 (*19.4)	270.3 (*189.2)	1517 (*1062)

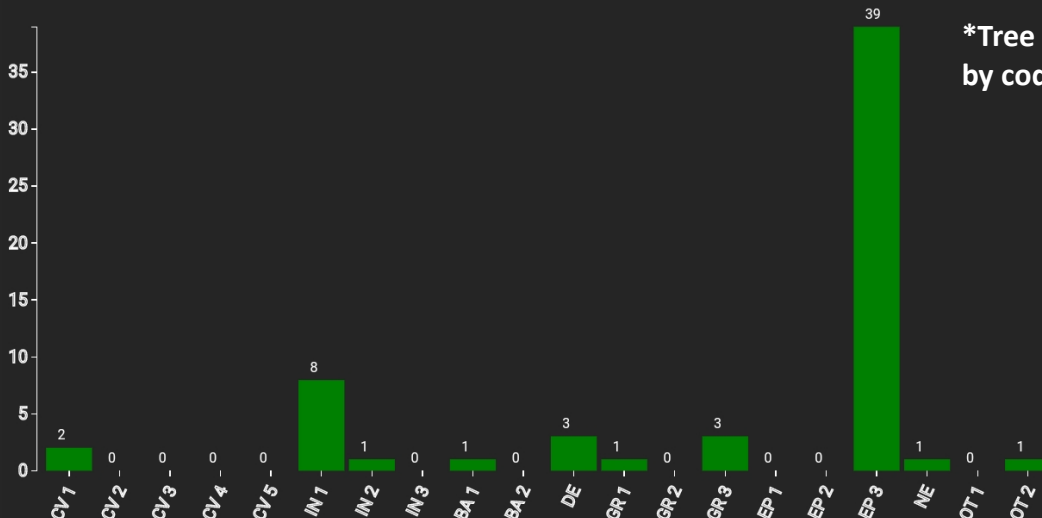
\*DBH distribution




\*Tree species distribution (% Volume)



\*Tree microhabitat distribution by code (Total: 60)



## Marteloscope map ( 0.7 ha):



### Contact:

**Teresa Baiges Zapater**

Centre de la Propietat Forestal - Departament  
d'Agricultura, Ramaderia, Pesca i Alimentació  
Finca Torreferrussa. Ctra. Sabadell a Santa  
Perpètua, km. 4,5. Apartat de Correus 240  
08130 Santa Perpètua de Mogoda  
tbaiges@gencat.cat

