

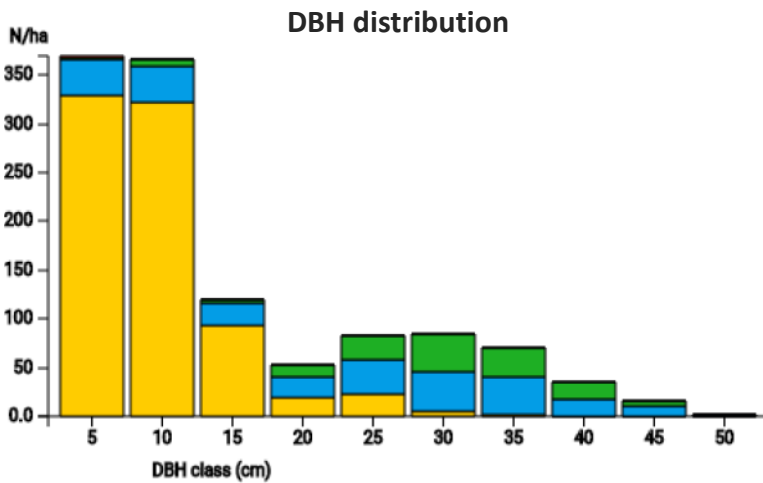
# Technical information

ES

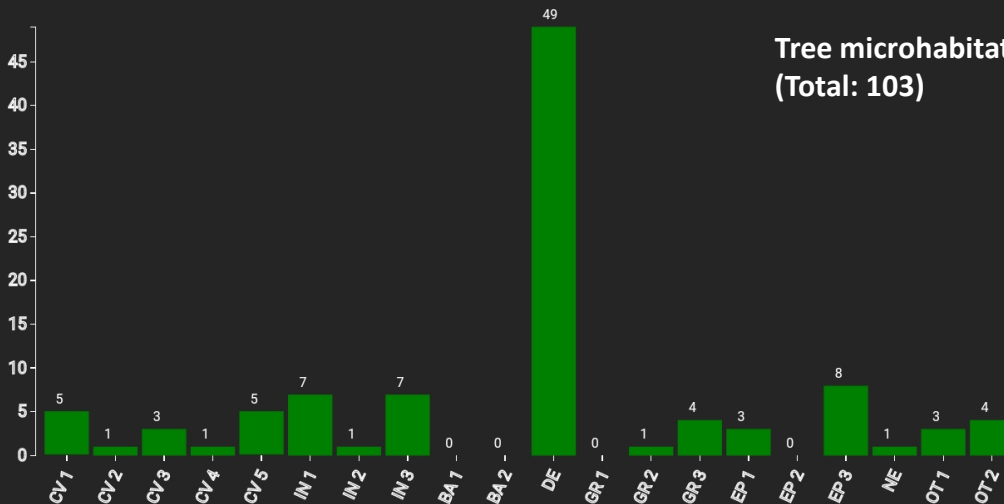
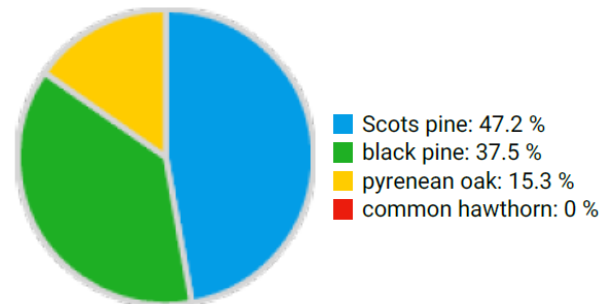
Name: **Valdepoza**

Forest type: **Scots and black pine reforestation with understorey of Pyrenean oak**

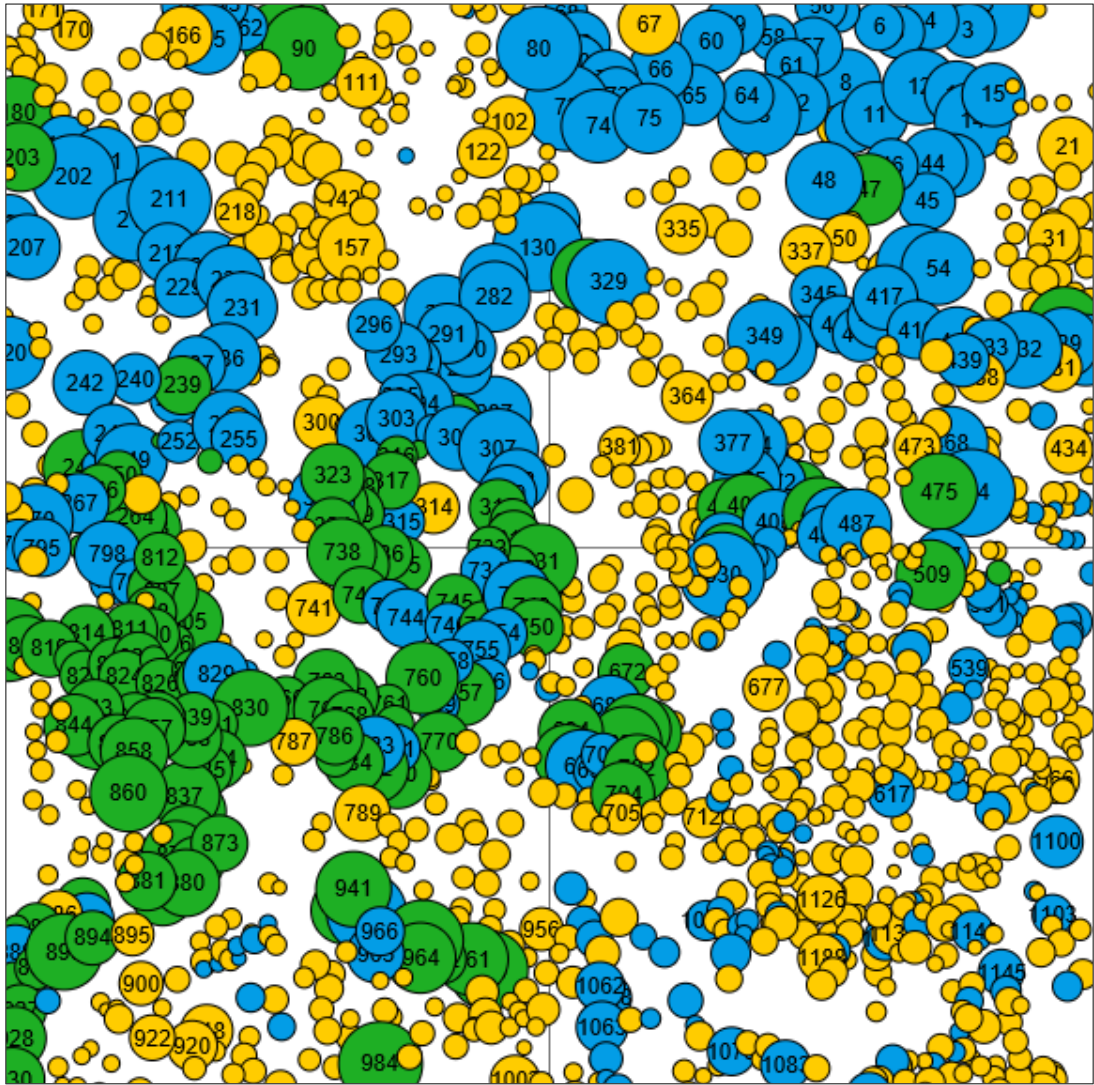
State / Region	Owner	Establishment	Size
Spain / Castilla y León	Celadilla del Río Council	2009	1 ha
Altitude [m.a.s.l.]	Mean annual precipitation [mm]	Mean annual temperature [°C]	Natural forest community
1025	600	10.7	Luzulo forsteri-Querceto pyrenaicae sigmetum
Number of trees [N/ha]	Basal area [m <sup>2</sup> /ha]	Volume [m <sup>3</sup> /ha]	Habitat value [points/ha]
1201	38.7	313.6	1164



**Tree species distribution (% Volume)**



## Marteloscope map (1.0 ha):



### Contact:

**Lidón Martínez Navarro / David Lasala**

Forest Conservation and Management Service,  
Castilla y León Environmental Department /  
Agresta S. Coop

Calle Rigoberto Cortejo, 14, 47014 Valladolid /  
Calle Numancia nº1, 3º 42001 Soria  
MarNavMa@jcy.es / dlasala@agresta.org

