

# Technical information

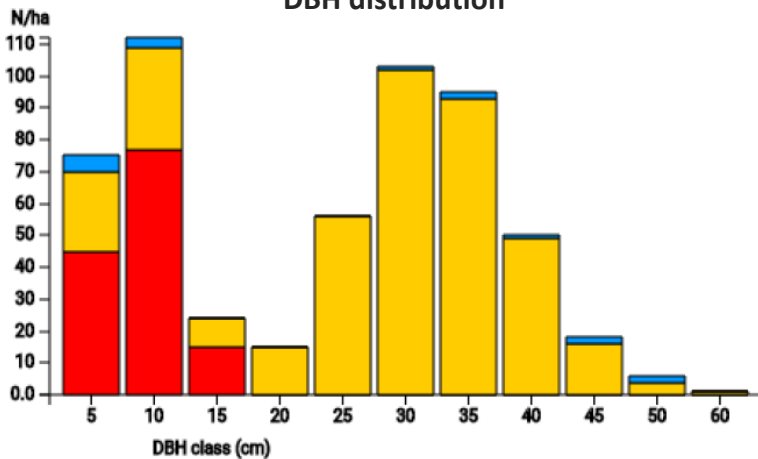
# ES

Name: **Soria**

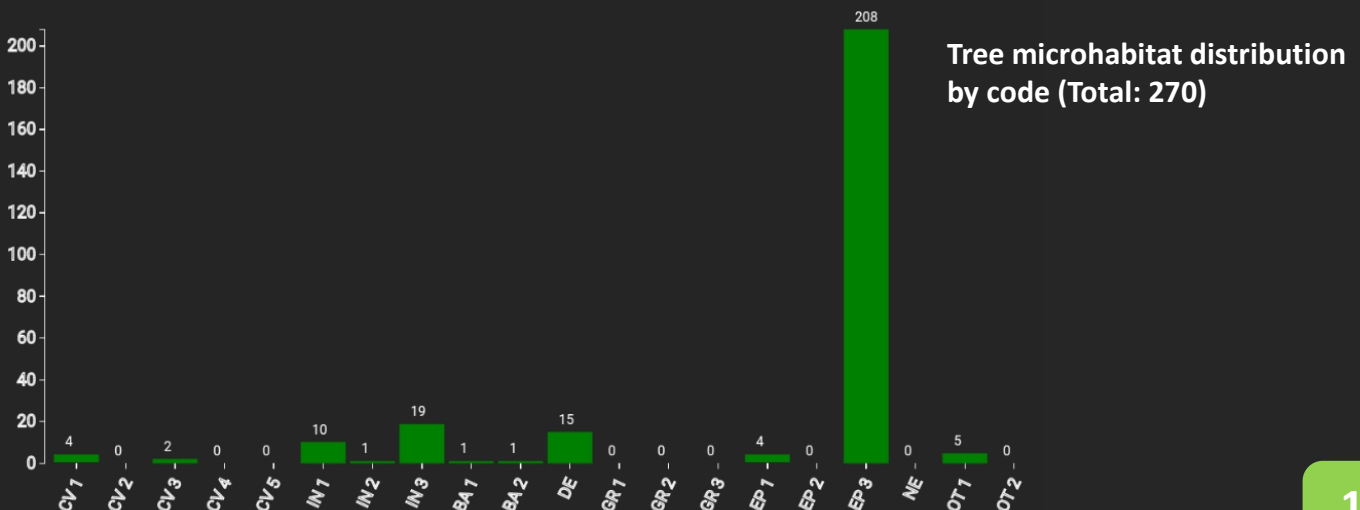
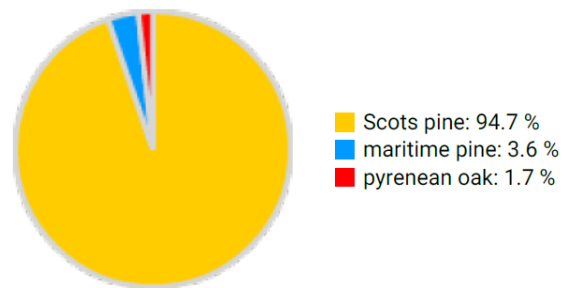
Forest type: **Scots pine with undergrowth of Pyrenean oak**

State / Region	Owner	Establishment	Size
Spain / Castilla y León	City of Soria	2009	1 ha
Altitude [m.a.s.l.]	Mean annual precipitation [mm]	Mean annual temperature [°C]	Natural forest community
1171	811	8.1	Luzulo forsteri - Querceto pyrenaicae sigmetum
Number of trees [N/ha]	Basal area [m <sup>2</sup> /ha]	Volume [m <sup>3</sup> /ha]	Habitat value [points/ha]
555	37.0	361.0	6589

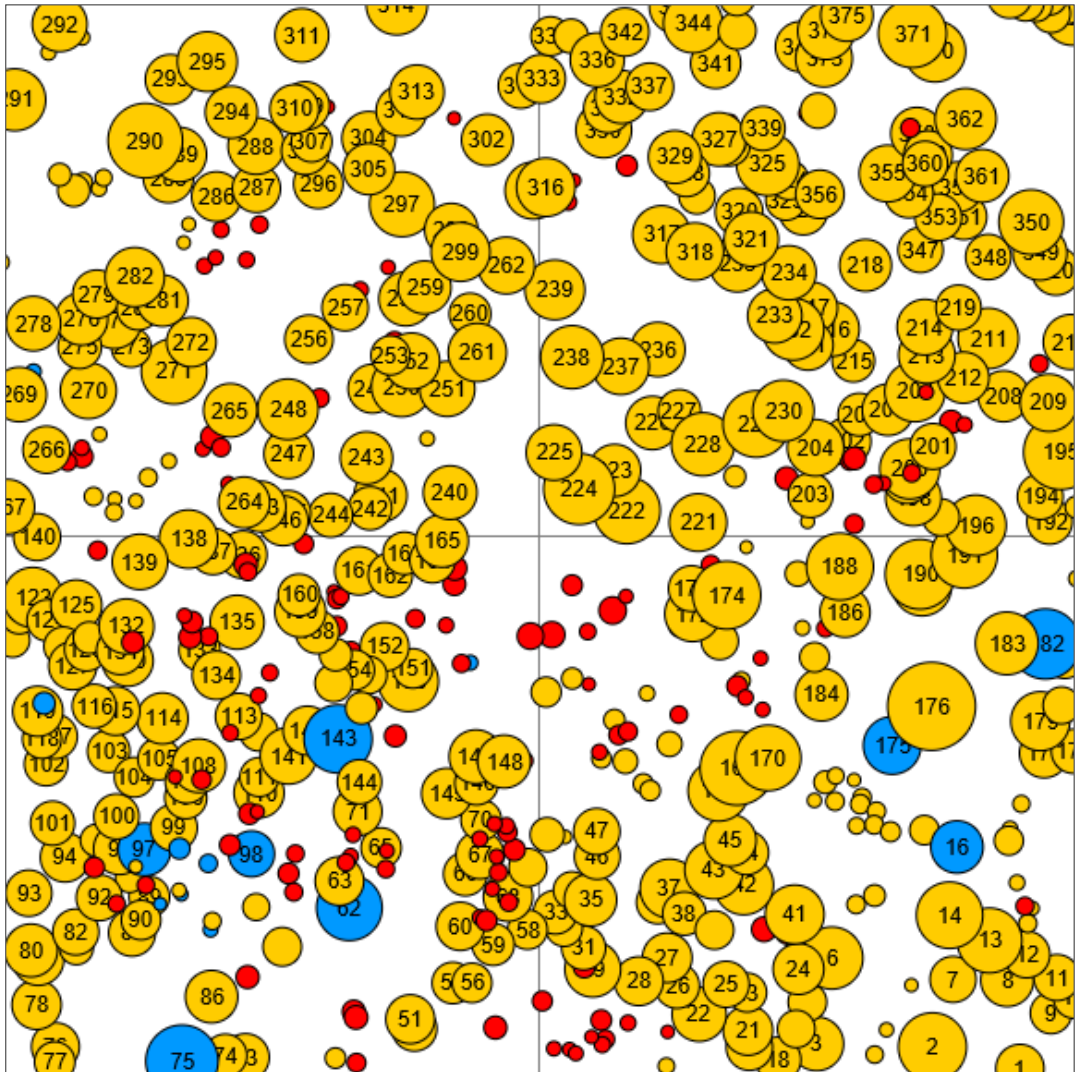
DBH distribution



Tree species distribution (% Volume)



## Marteloscope map (1.0 ha):

**Contact:**

**Lidón Martínez Navarro / David Lasala**  
 Forest Conservation and Management Service,  
 Castilla y León Environmental Department /  
 Agresta S. Coop  
 Calle Rigoberto Cortejoso, 14, 47014 Valladolid  
 / Calle Numancia nº1, 3º 42001 Soria  
 MarNavMa@jcyL.es / dlasala@agresta.org

