

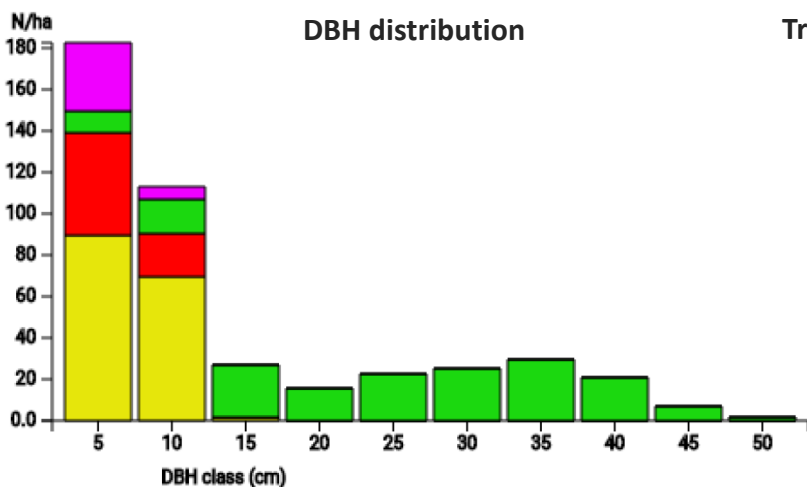
# Technical information

ES

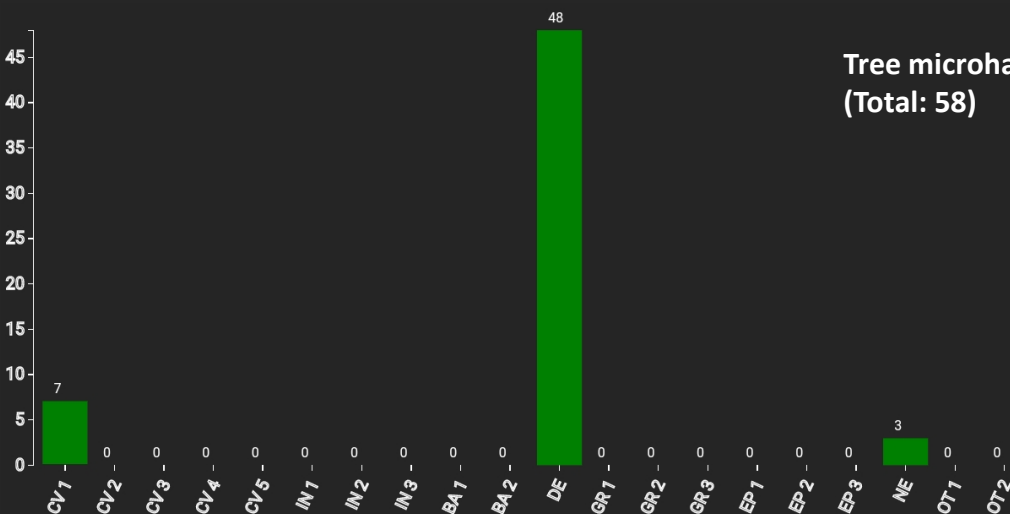
Name: **Marugan**

Forest type: **Stone pine admixed with oak and juniper**

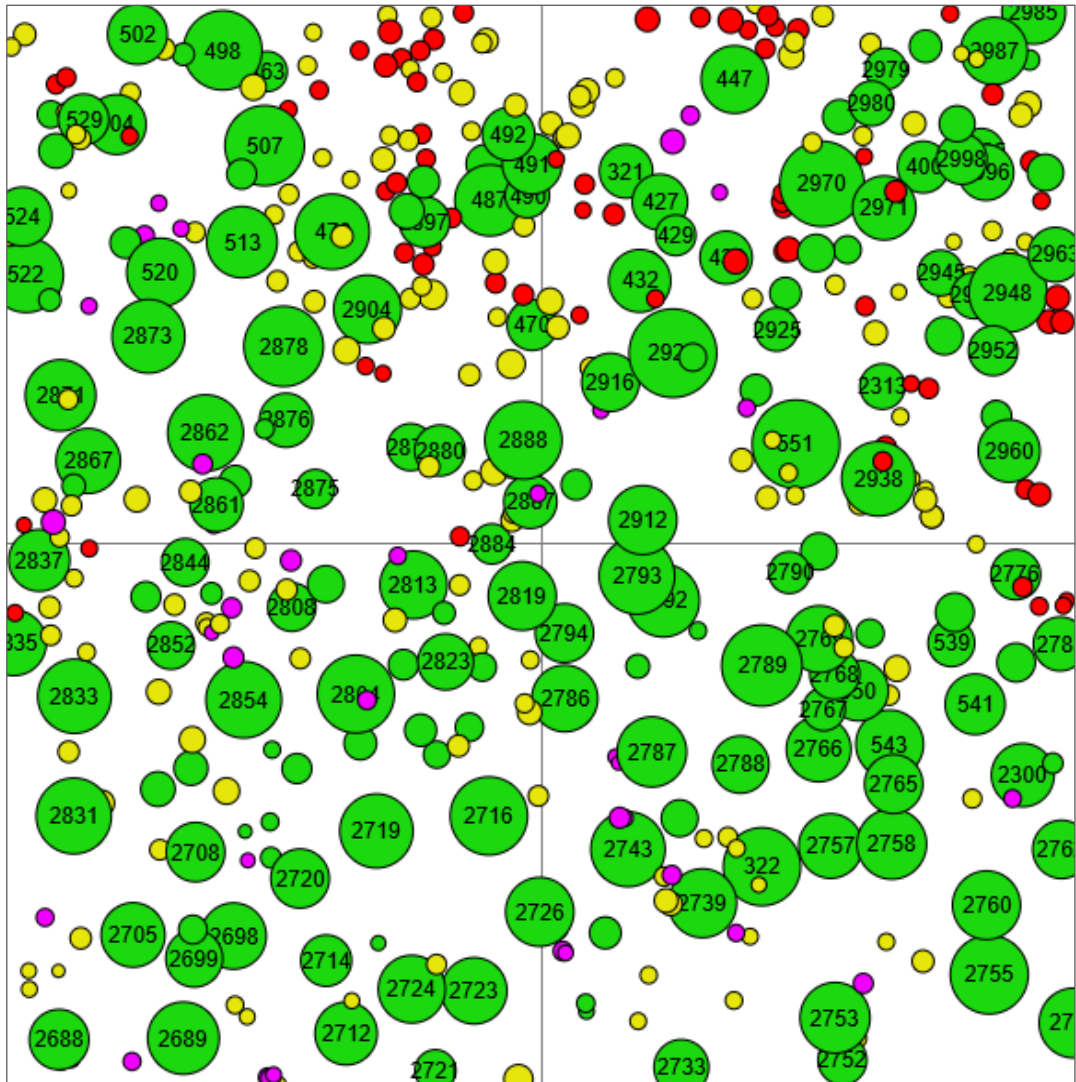
State / Region	Owner	Establishment	Size
Spain / Castilla y León	Portillo Council	2009	1 ha
Altitude [m.a.s.l.]	Mean annual precipitation [mm]	Mean annual temperature [°C]	Natural forest community
855	425	11.0	Junipero thuriferae-Querceto rotundifoliae sigmetum
Number of trees [N/ha]	Basal area [m <sup>2</sup> /ha]	Volume [m <sup>3</sup> /ha]	Habitat value [points/ha]
447	14.8	65.7	565



**Tree species distribution (% Volume)**



## Marteloscope map (1.0 ha):



### Contact:

**Lidón Martínez Navarro / David Lasala**

Forest Conservation and Management Service,  
Castilla y León Environmental Department /  
Agresta S. Coop

Calle Rigoberto Cortejoso, 14, 47014 Valladolid /

Calle Numancia nº1, 3º 42001 Soria

MarNavMa@jcyL.es / dlasala@agresta.org

**Felipe Bravo**

University of Valladolid (Campus Palencia)

felipe.bravo@uva.es

