

# Technical information

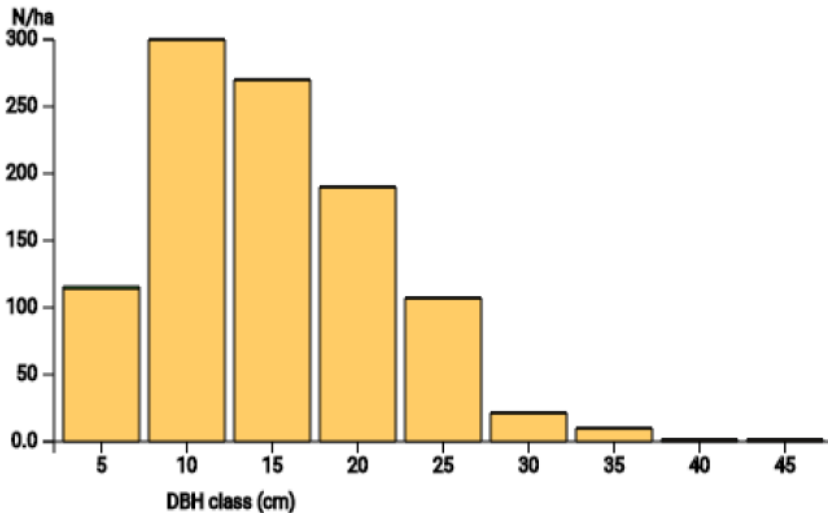
ES

Name: **Labio**


Forest type: **Oak forest**

State / Region	Owner	Establishment	Size
Spain / Galicia	Xunta de Galicia	2022	1.0 ha
Altitude [m.a.s.l.]	Mean annual precipitation [mm]	Mean annual temperature [°C]	Natural forest community
630	1128	11.3	Vaccinio myrtilli-Querceto roboris sigmetum
Number of trees [N/ha]	Basal area [m <sup>2</sup> /ha]	Volume / Volume under bark [m <sup>3</sup> /ha]	Habitat value [points/ha]
1016	27.5	221.8	16531

DBH distribution




Tree species distribution (% Volume)



Tree microhabitat distribution by code (Total: 2044)

## Marteloscope map (1.0 ha):



Includes 307 dead standing pendunculate oak trees (*Quercus robur*)



**Contact:**  
Dirección Xeral de Planificación  
e Ordenación Forestal  
[forestal.mediorural@xunta.gal](mailto:forestal.mediorural@xunta.gal)

