

Technical information

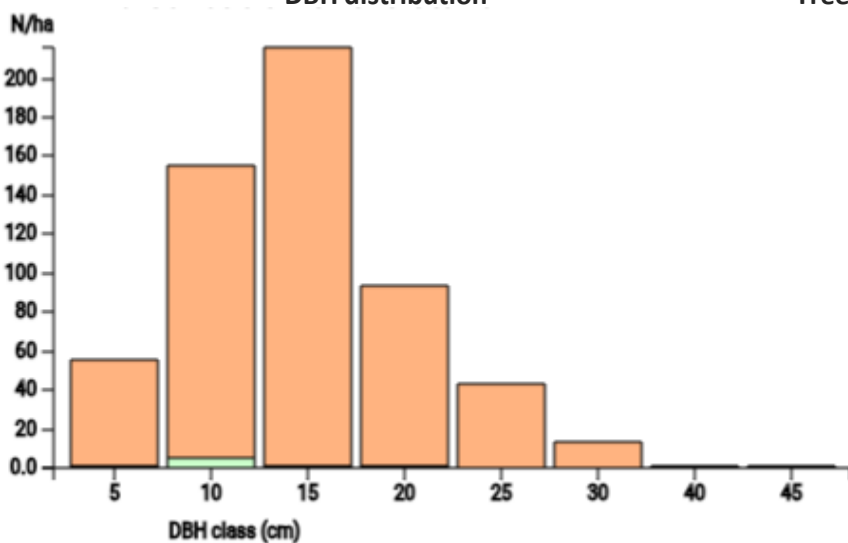
ES

Name: **El Castañeru**

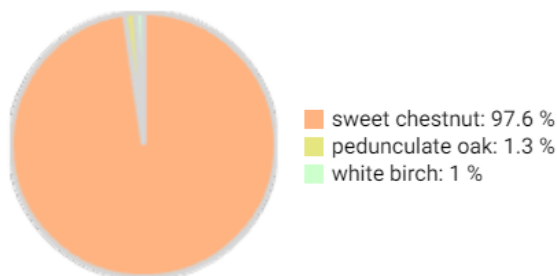
Forest type: **Chestnut forest**

State / Region	Owner	Establishment	Size
Spain / Asturias	Public / Sobrescobio Council	2024	0.5 ha (*)
Altitude [m.a.s.l.]	Mean annual precipitation [mm]	Mean annual temperature [°C]	Natural forest community
580	1240	11.5	Blechno spicanti-Querceto roboris sigmetum
Number of trees [N/ha]	Basal area [m ² /ha]	Volume [m ³ /ha]	Habitat value [points/ha]
1158 (*579)	29.8 (*14.9)	160.2 (*80.1)	2370 (*1185)

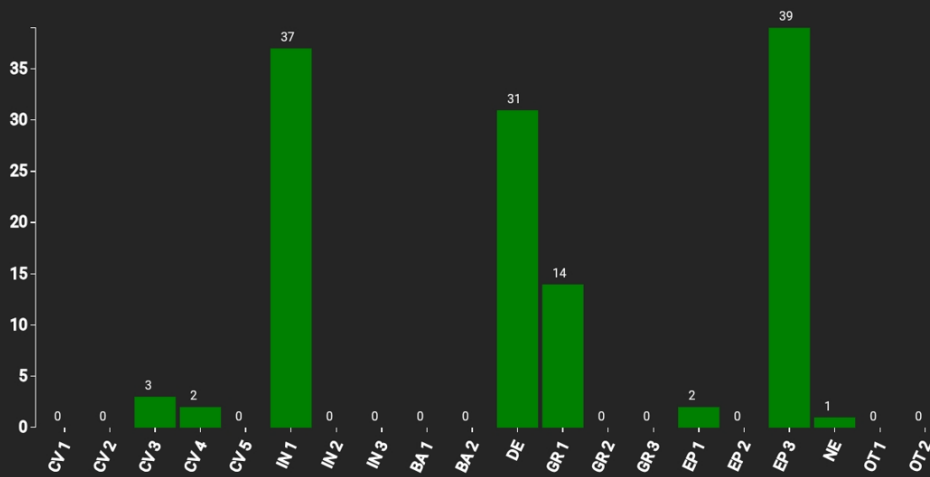
*DBH distribution



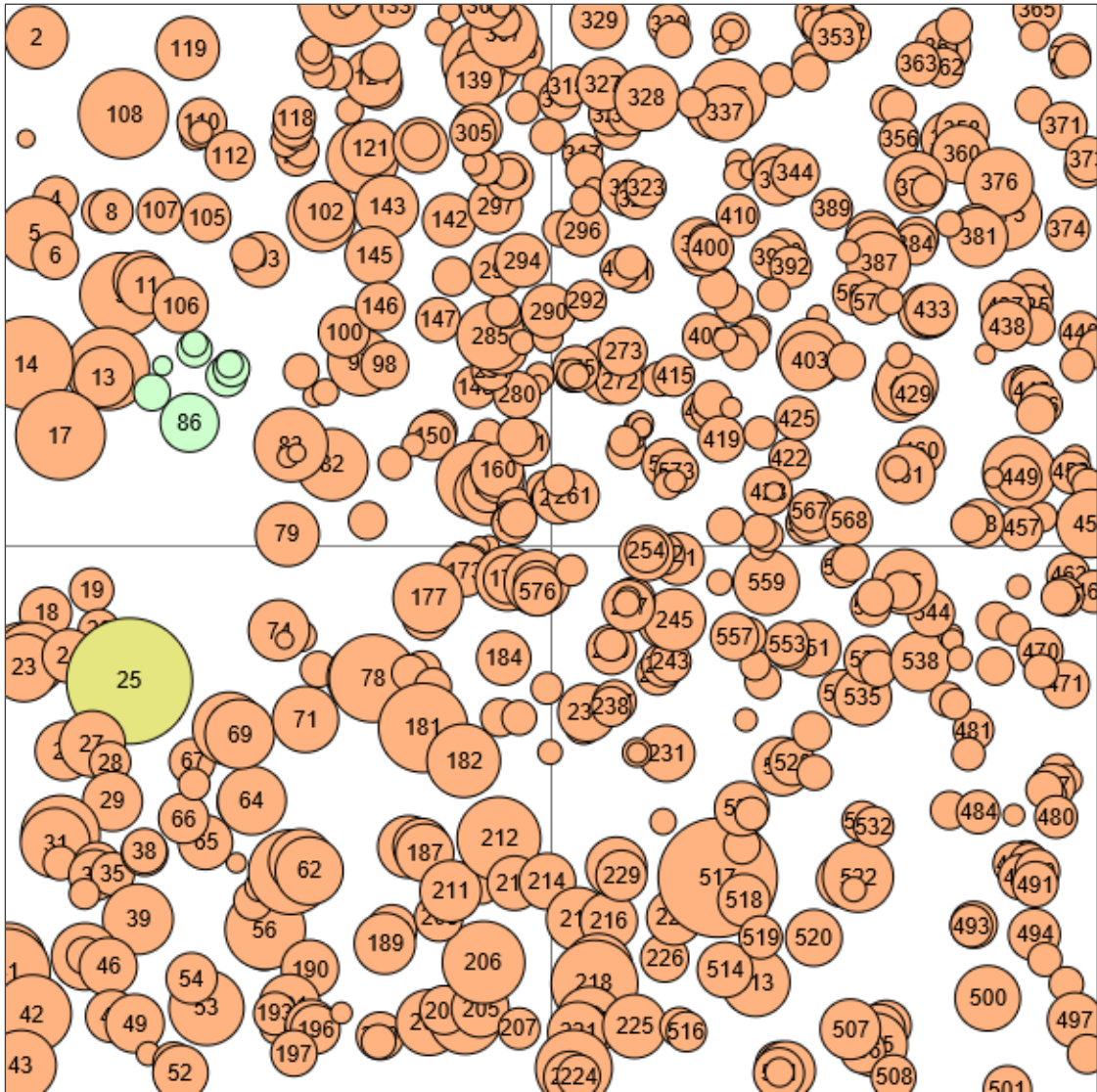
*Tree species distribution (% Volume)



*Tree microhabitat distribution by code (Total: 129)



Marteloscope map (0.5 ha):



Contact:

Nelson Díaz Álvarez

FOREST4FUTURE INGENIERÍA S.L.

Address: C/Covadonga 2 – Parres

info@forest4f.com

