

Technical information

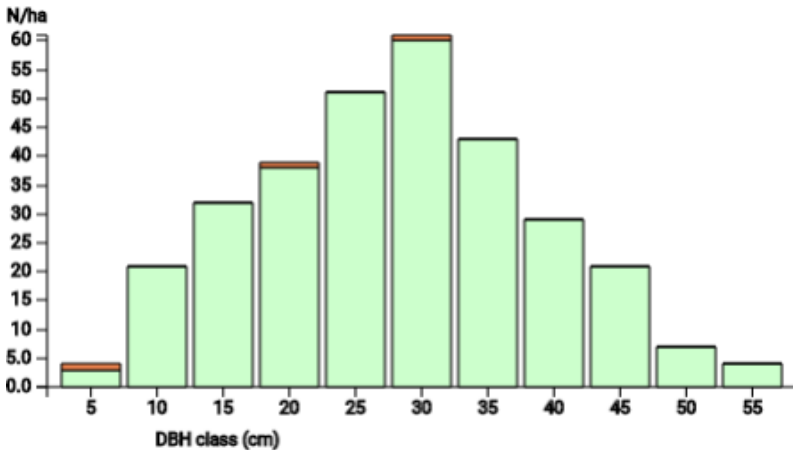
ES

Name: **Coca**

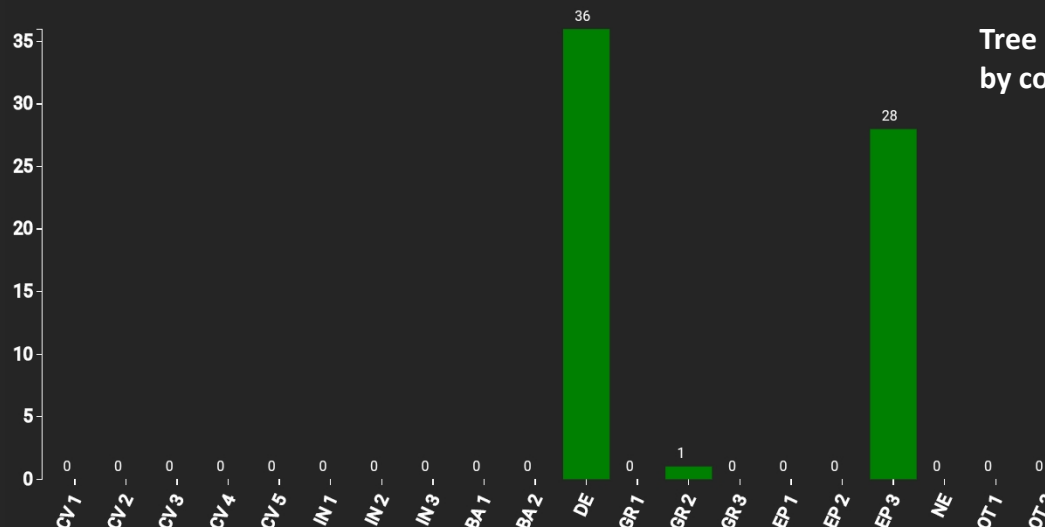
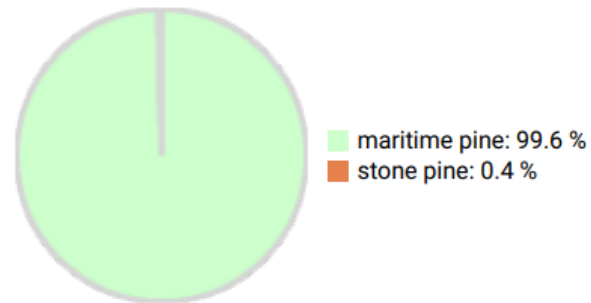
Forest type: **Forest of Pinus pinaster with occasional Pinus pinea**

State / Region	Owner	Establishment	Size
Spain / Castilla y León	Comunidad de Tierra y Villa de Coca	2023	1.0 ha
Altitude [m.a.s.l.]	Mean annual precipitation [mm]	Mean annual temperature [°C]	Natural forest community
790	308	12.3	Junipero oxycedri-Querceto rotundifoliae sigmetum
Number of trees [N/ha]	Basal area [m ² /ha]	Volume [m ³ /ha]	Habitat value [points/ha]
312	25.9	175.2	1024

DBH distribution

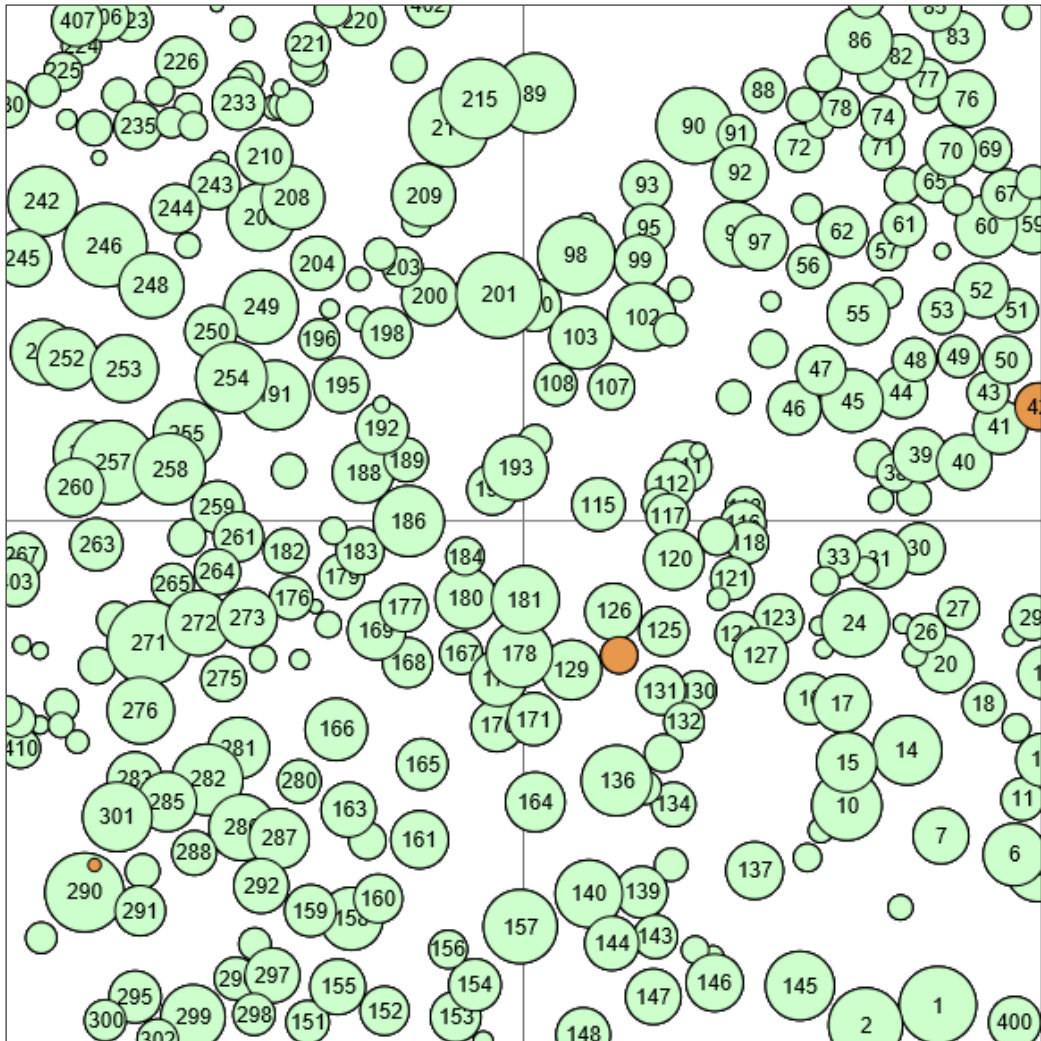


Tree species distribution (% Volume)



Tree microhabitat distribution by code (Total: 65)

Marteloscope map (1.0 ha):



Contact:

Lidón Martínez Navarro / David Lasala

Forest Conservation and Management Service, Castilla y León Environmental Department / Agresta S. Coop
Calle Rigoberto Cortejoso, 14, 47014 Valladolid / Calle Numancia nº1, 3º 42001 Soria

MarNavMa@jcyL.es / dlasala@agresta.org

