

Technical information

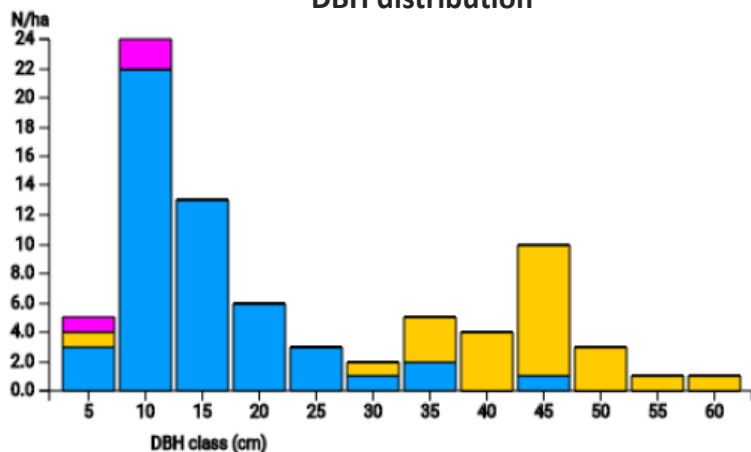
ES

Name: **Burgos 2**

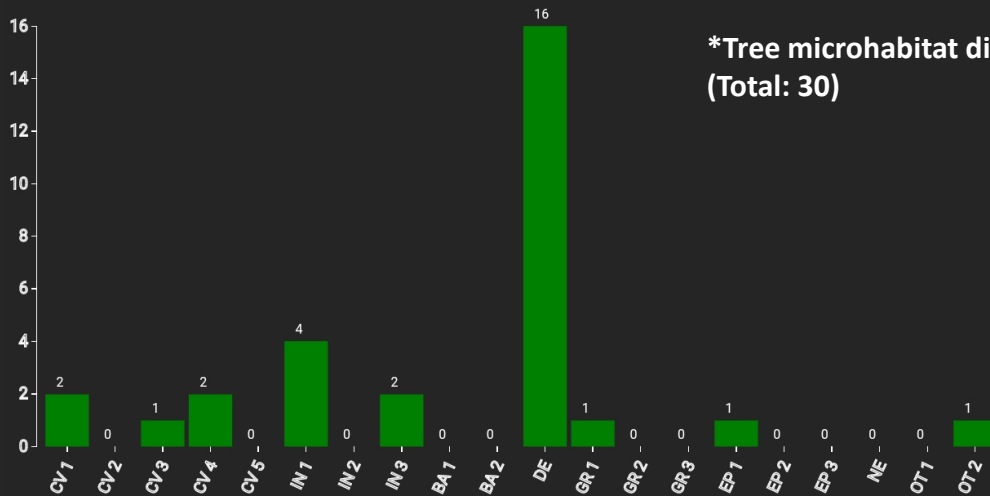
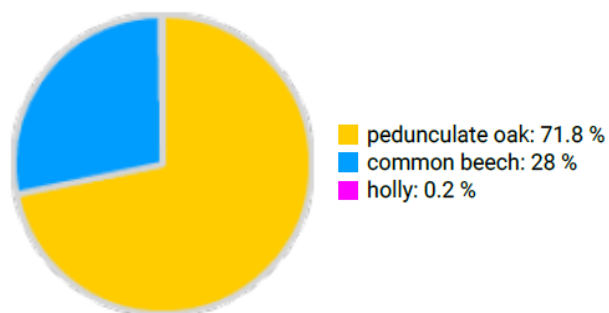
Forest type: **Oak-beech forest admixed with maple and ash**

State / Region	Owner	Establishment	Size
Spain / Castilla y León	Cilleruelo de Bezana Council	2009	0.125 ha (*values 0.125 ha)
Altitude [m.a.s.l.]	Mean annual precipitation [mm]	Mean annual temperature [°C]	Natural forest community
870	840	8.0	Crataego laevigatae-Querceto roboris sigmetum
Number of trees [N/ha]	Basal area [m ² /ha]	Volume [m ³ /ha]	Habitat value [points/ha]
616 (*77)	43.2 (*5.4)	324.8 (*40.6)	2520 (*315)


*DBH distribution



*Tree species distribution (% Volume)



Marteloscope map (0.125 ha):



Contact:

Lidón Martínez Navarro / David Lasala

Forest Conservation and Management Service,
Castilla y León Environmental Department /
Agresta S. Coop

Calle Rigoberto Cortejoso, 14, 47014 Valladolid /

Calle Numancia nº1, 3º 42001 Soria

MarNavMa@jcyL.es / dlasala@agresta.org

Felipe Bravo

University of Valladolid (Campus Palencia)

felipe.bravo@uva.es

