

# Technical information

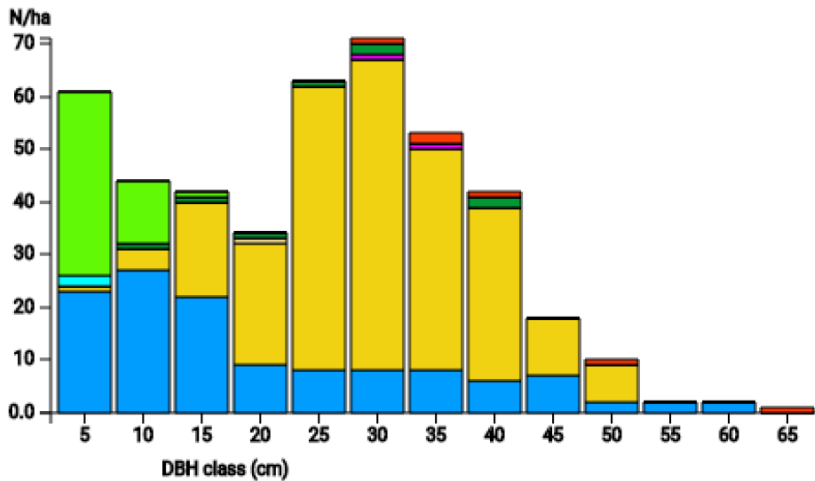
ES

Name: **Sierra de Fonfaraón y Mulleiroso**

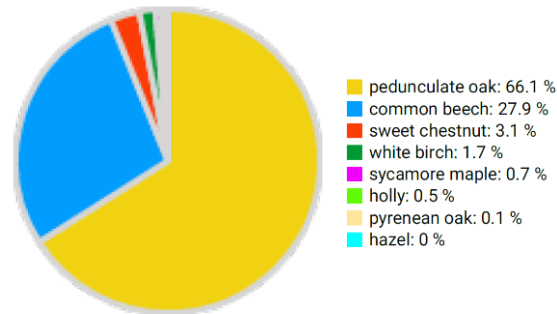
Forest type: **Cantabrian mixed forest**

State / Region	Owner	Establishment	Size
Spain / Asturias	Tineo Council	2020	1 ha
Altitude [m.a.s.l.]	Mean annual precipitation [mm]	Mean annual temperature [°C]	Natural forest community
819	1207	10.6	Blechno spicanti – Querceto roboris sigmetum
Number of trees [N/ha]	Basal area [m <sup>2</sup> /ha]	Volume [m <sup>3</sup> /ha]	Habitat value [points/ha]
443	30.5	209.4	7951

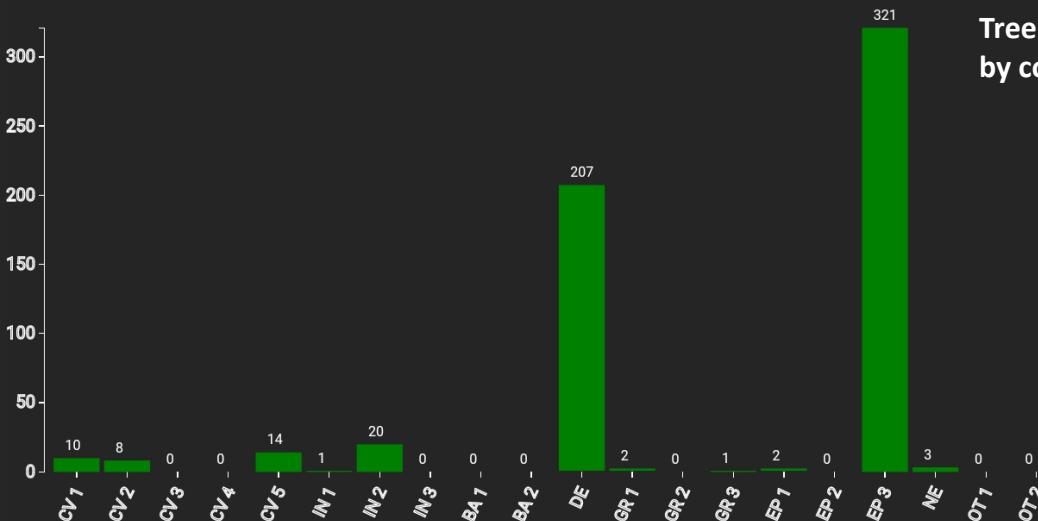
DBH distribution



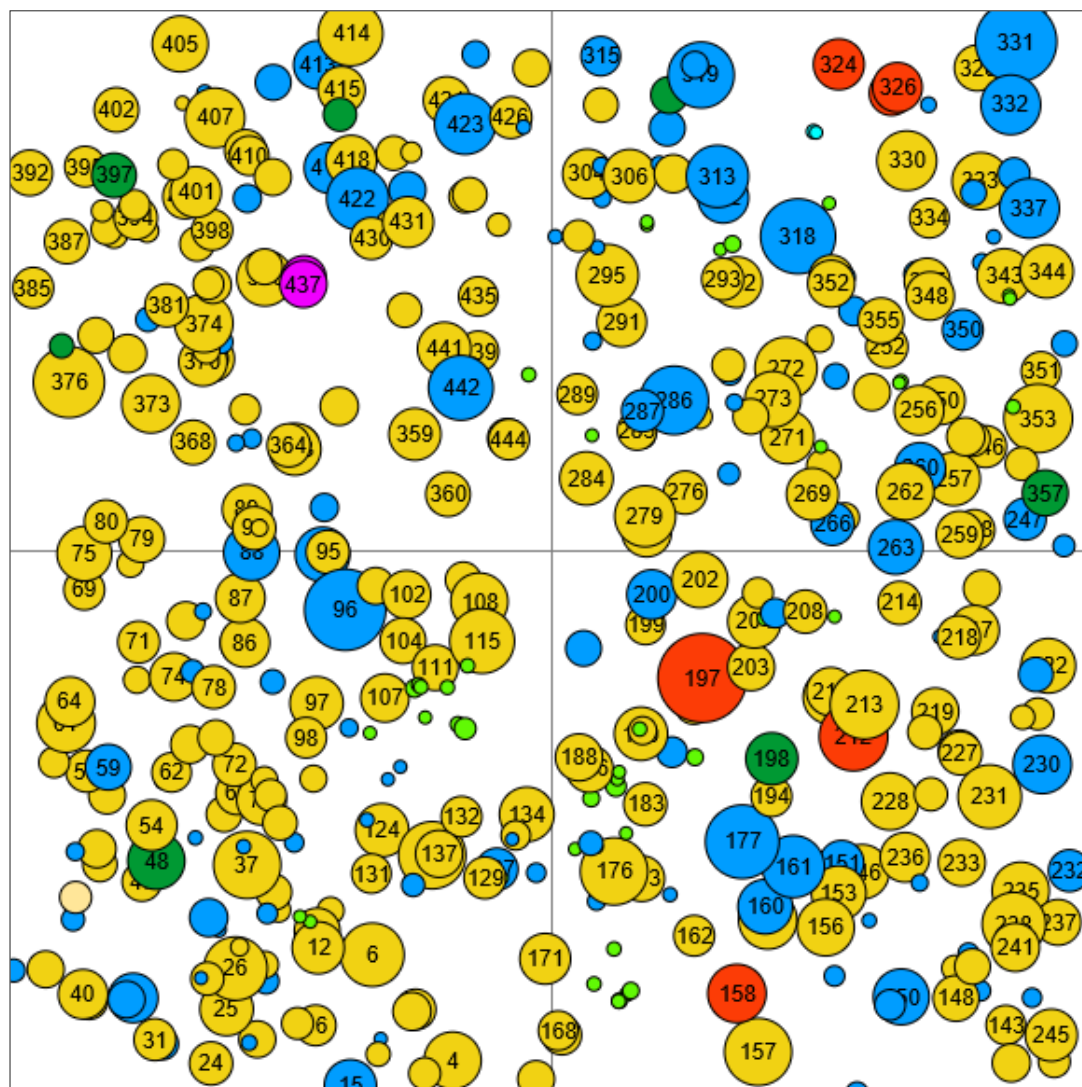
Tree species distribution (% Volume)



Tree microhabitat distribution by code (Total: 589)



## Marteloscope map (1.0 ha):



### Contact:

**Eva Roca Posada**

Servicio de Gestión Forestal  
OCA Luarca  
Villar, 33700 Valdés Asturias  
[evapaula.rocaposada@asturias.org](mailto:evapaula.rocaposada@asturias.org)

**Juan Garrote Haigermoser**

Comarca Noroccidental-Luarca, Servicio de Montes  
El Villar s/n  
E-33700 Luarca  
[juanmanuel.garrotehaigermoser@asturias.org](mailto:juanmanuel.garrotehaigermoser@asturias.org)

