

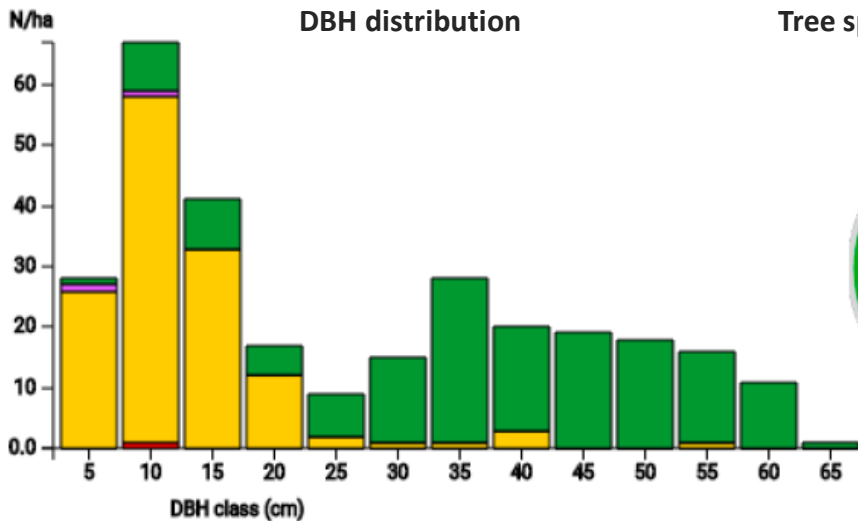
# Technical information

ES

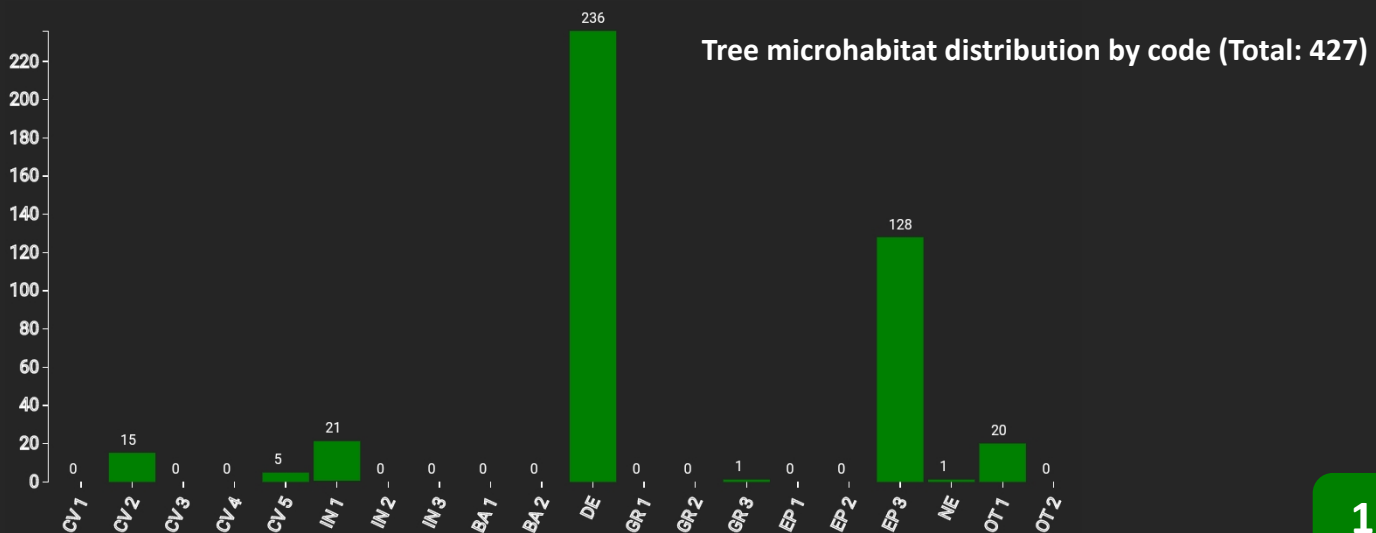
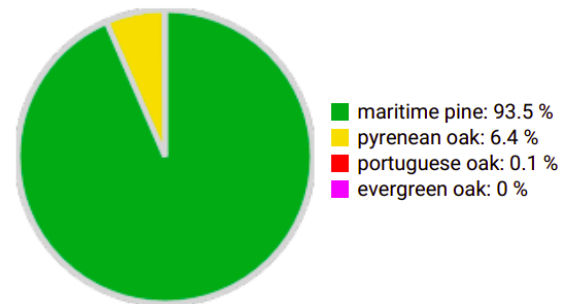
Name: **Pinar de Talayuela**

Forest type: **Pinus pinaster mesogenensis stand with Quercus pyrenaica**

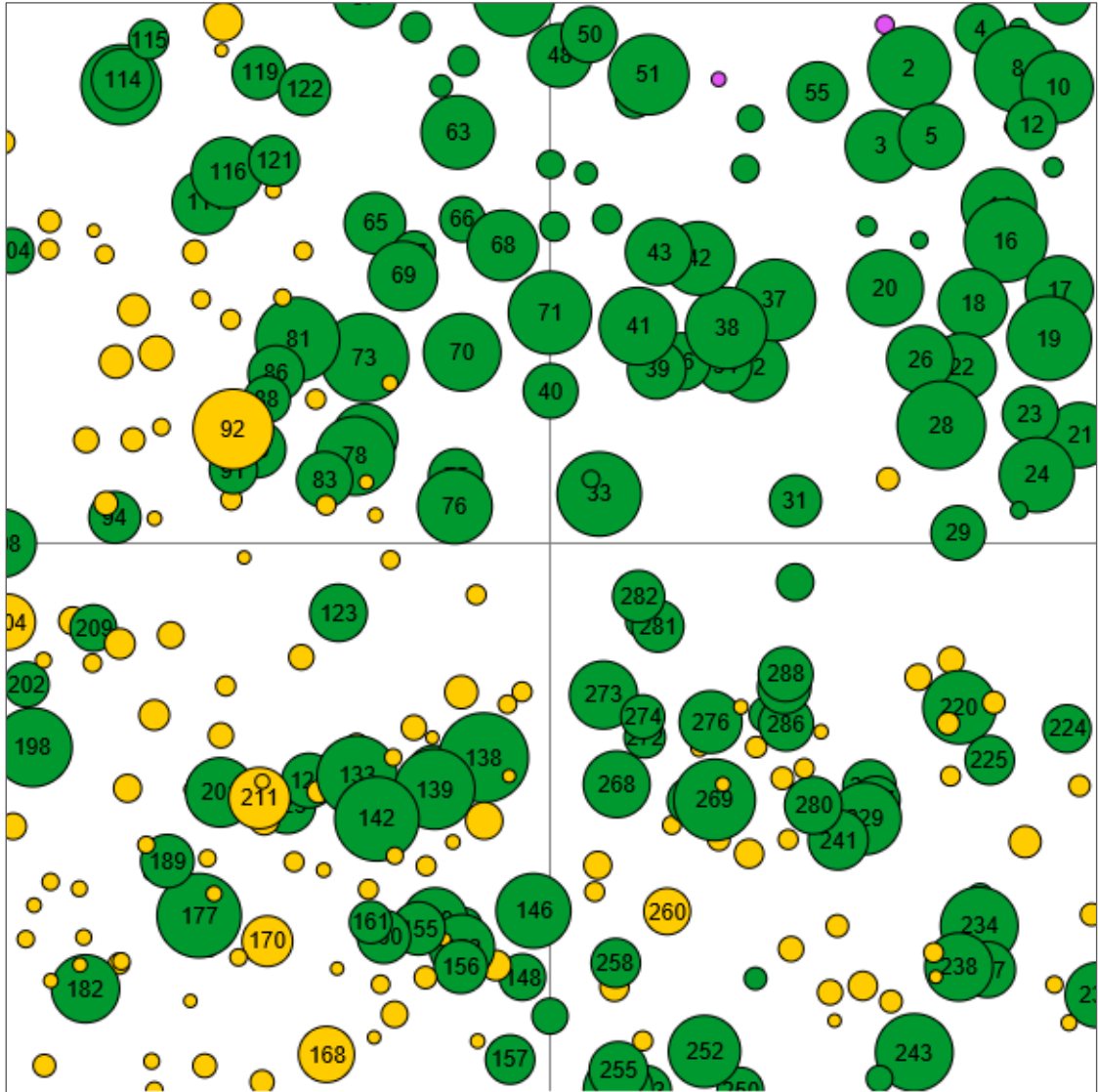
State / Region	Owner	Establishment	Size
Spain / Cáceres	Talayuela Council	2020	1 ha
Altitude [m.a.s.l.]	Mean annual precipitation [mm]	Mean annual temperature [°C]	Ecoregion
264	850	15.0	Iberian sclerophyllous and semi-deciduous forests
Number of trees [N/ha]	Basal area [m <sup>2</sup> /ha]	Volume [m <sup>3</sup> /ha]	Habitat value [points/ha]
290	24.6	153.3	4808



Tree species distribution (% Volume)



## Marteloscope map (1.0 ha):



### Contact:

**Enrique Balbuena Gutiérrez**

Jefe de Sección Programas  
Servicio de Ordenación y Gestión  
Forestal/Dirección General Política  
Forestal  
[enrique.balbuena@juntaex.es](mailto:enrique.balbuena@juntaex.es)

