Technical information

ES

Name: Marugan

Forest type: Stone pine admixed with oak and juniper

State / Region	Owner	Establishment	Size
Spain / Castilla y León	Portillo Council	2009	1 ha
Altitude [m.a.s.l.]	**Mean annual precipitation [mm]**	**Mean annual temperature [°C]**	**Natural forest community**
855	425	11.0	Junipero thuriferae-Querceto rotundifoliae sigmetum
Number of trees [N/ha]	**Basal area [m²/ha]**	**Volume [m³/ha]**	**Habitat value [points/ha]**
447	14.8	65.7	565

DBH distribution

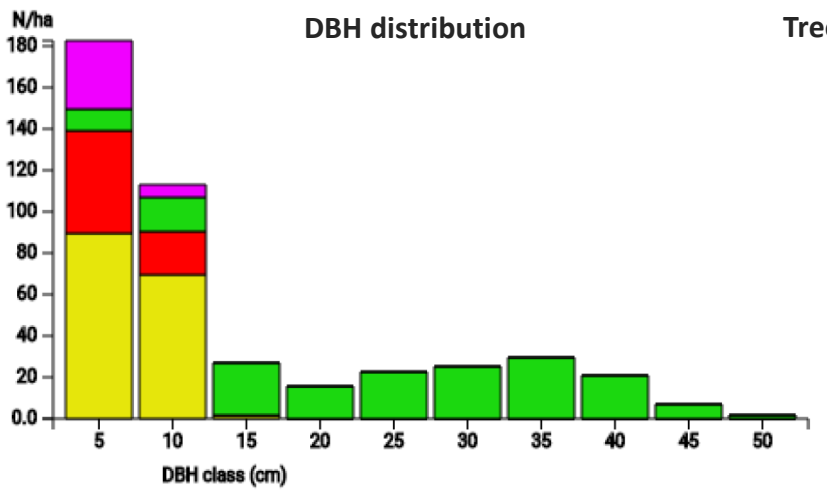

Tree species distribution (% Volume)

Tree microhabitat distribution by code (Total: 58)

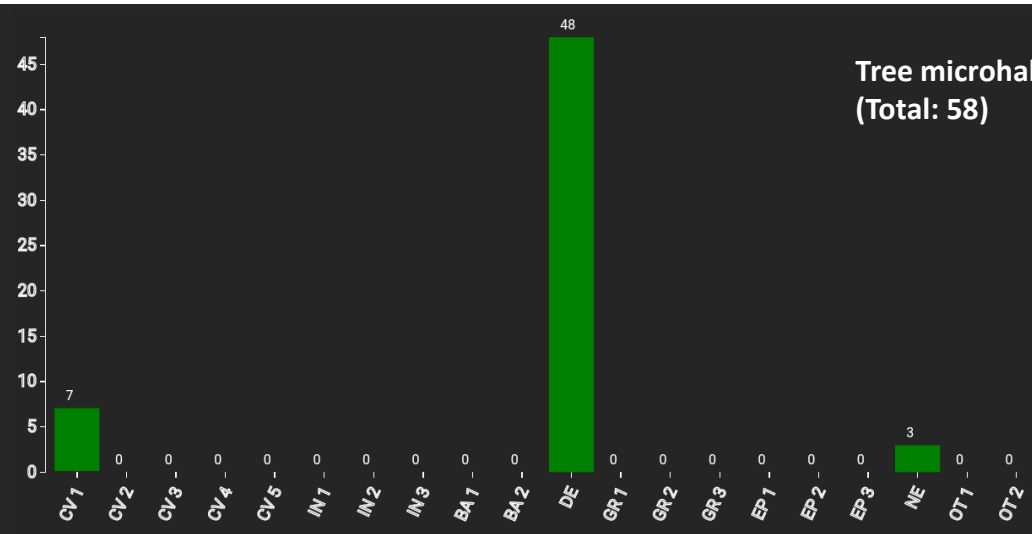

Marteloscope map (1.0 ha):

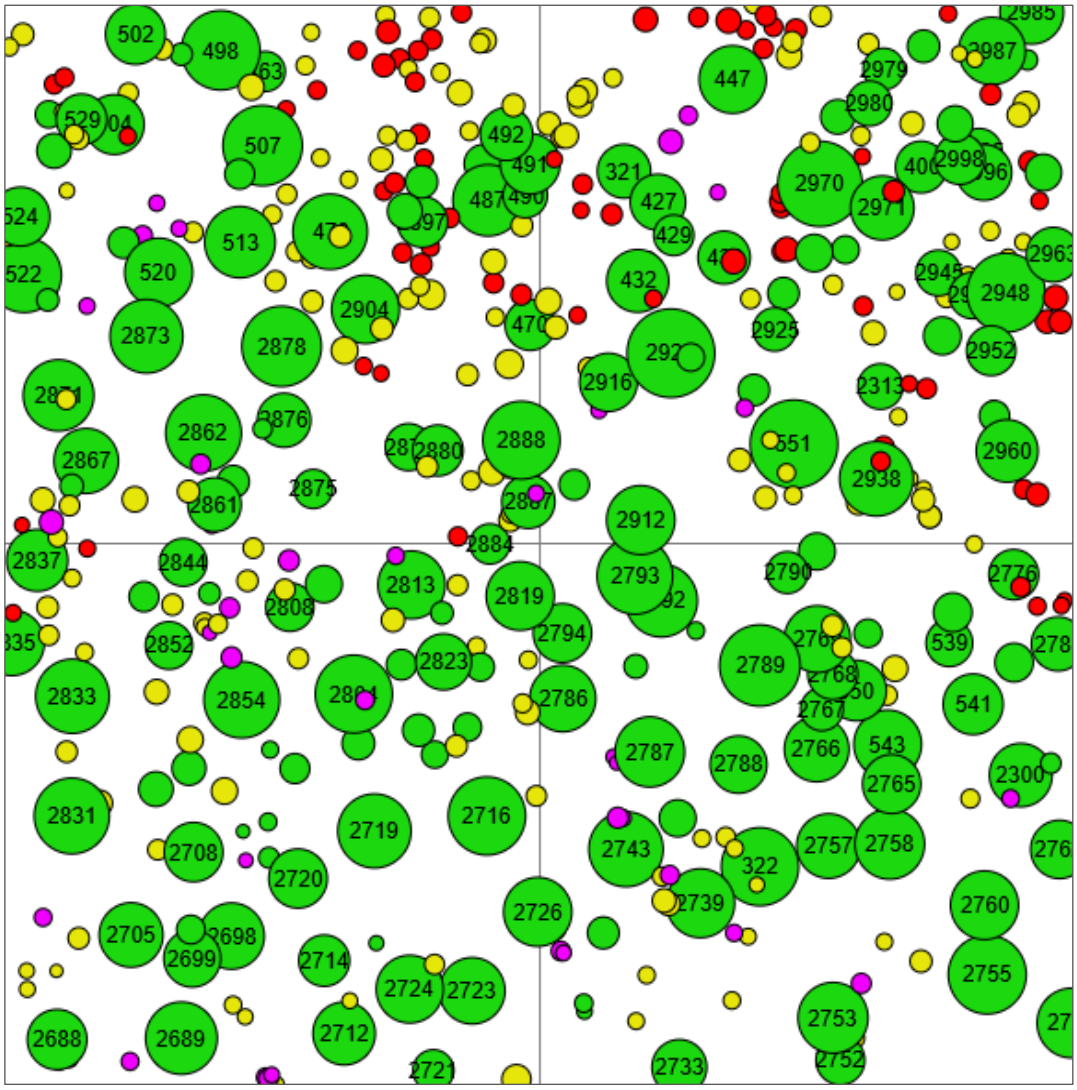

Contact:

Carmelo Alonso Temiño / David Lasala

Servicio de Información y Educación ambiental
Calle Rigoberto Cortejoso, 14, 47014 Valladolid;
Agresta S. Coop, Campus universitario Duques de Soria, Edificio I+D+i, 42004 Soria
MarNavMa@jcyl.es; dlasala@agresta.org

Felipe Bravo

University of Valladolid (Campus Palencia)
felipe.bravo@uva.es