

Technical information

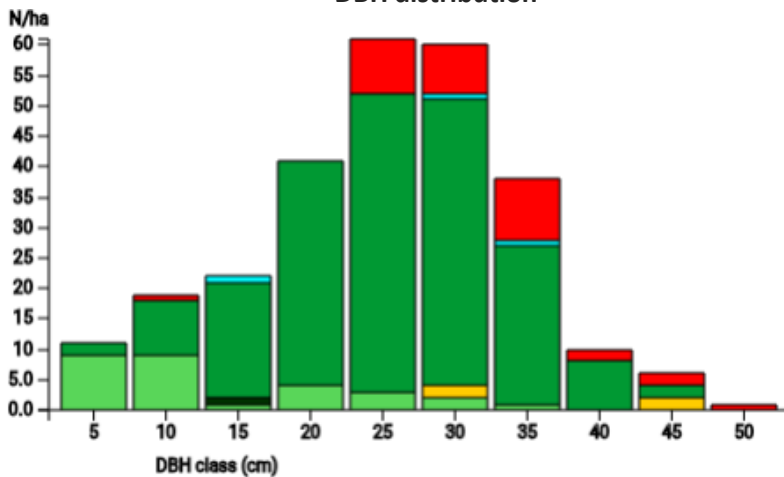
DE

Name: **Tharandter Wald 3**

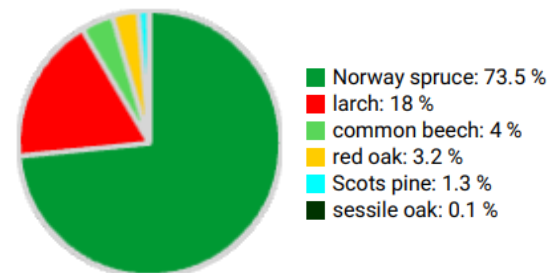
Forest type: **Norway spruce dominated forest with small-scale broadleaf admixtures**

State / Region	Owner	Establishment	Size
Saxony	Freistaat Sachsen (State)	2026	0.5 ha (*data for 0.5 ha)
Altitude [m.a.s.l.]	Mean annual precipitation [mm]	Mean annual temperature [°C]	Natural forest community
373	843 (1981-2010)	8.2 (1981-2010)	Galio odorati-Fagetum
Number of trees [N/ha]	Basal area [m ² /ha]	Volume [m ³ /ha]	Habitat value [points/ha]
538 (*269)	34.6 (*17.3)	464.6 (*232.3)	5306 (*2653)

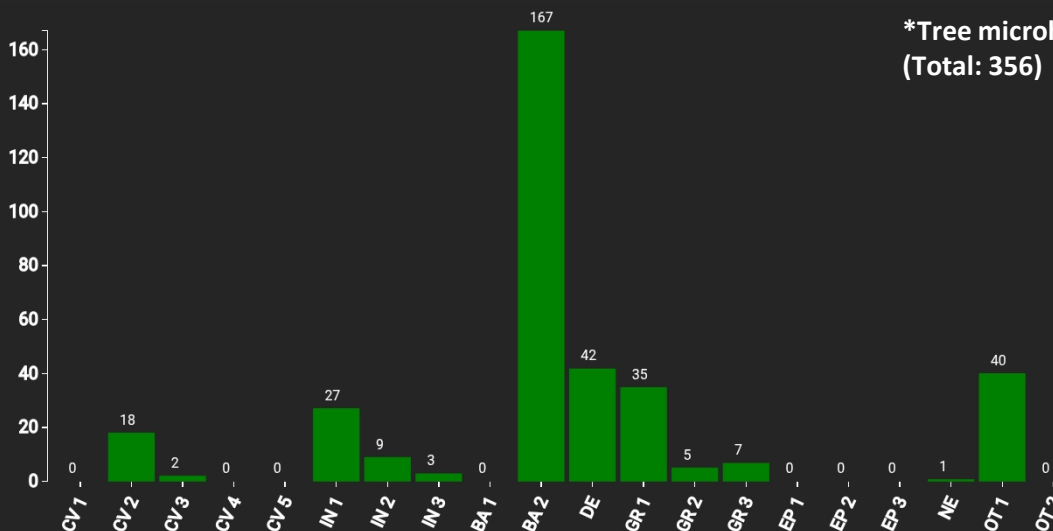
*DBH distribution




*Tree species distribution (% Volume)



*Tree microhabitat distribution by code (Total: 356)



Marteloscope map (0.5 ha):



Contact:

Marieke van der Maaten-Theunissen

Technische Universität Dresden

Piener Straße 8

01737 Tharandt

marieke.theunissen@tu-dresden.de

