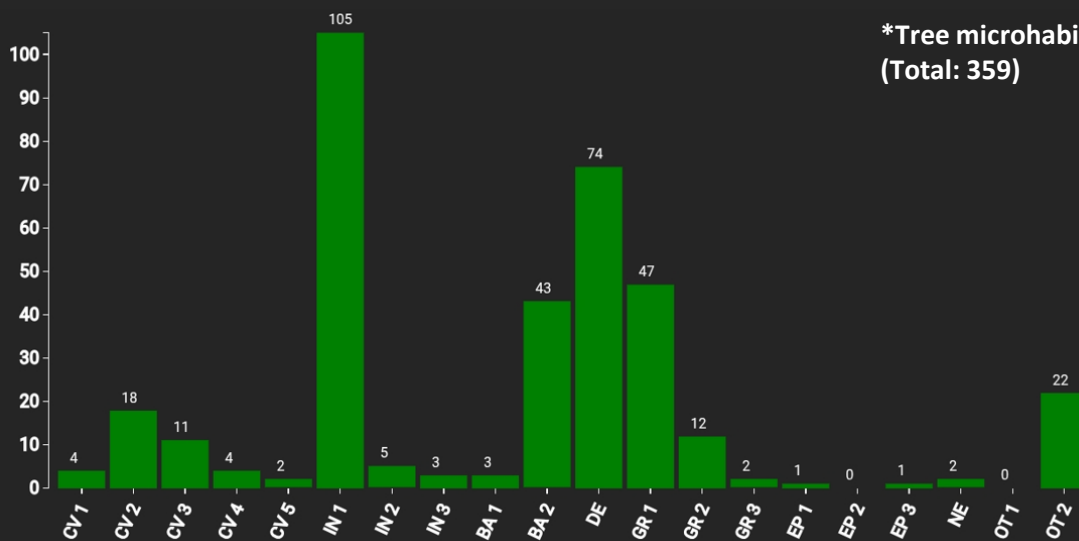
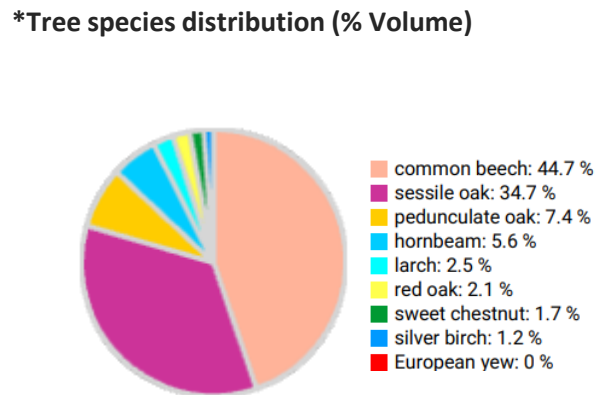
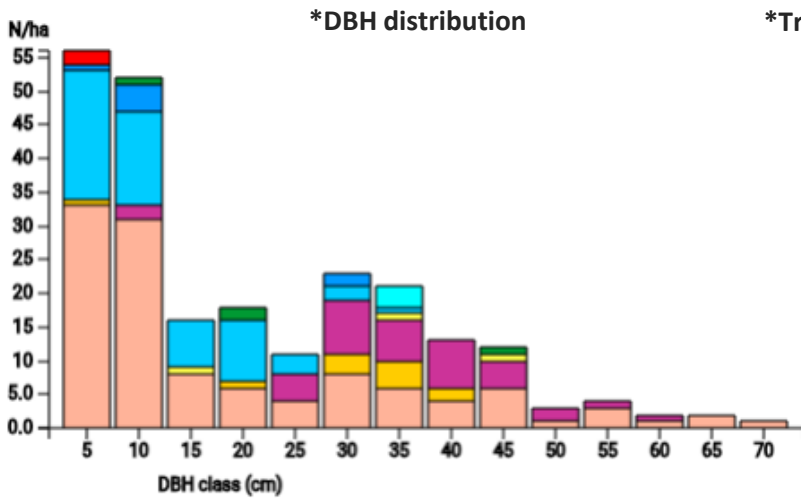


Technical information

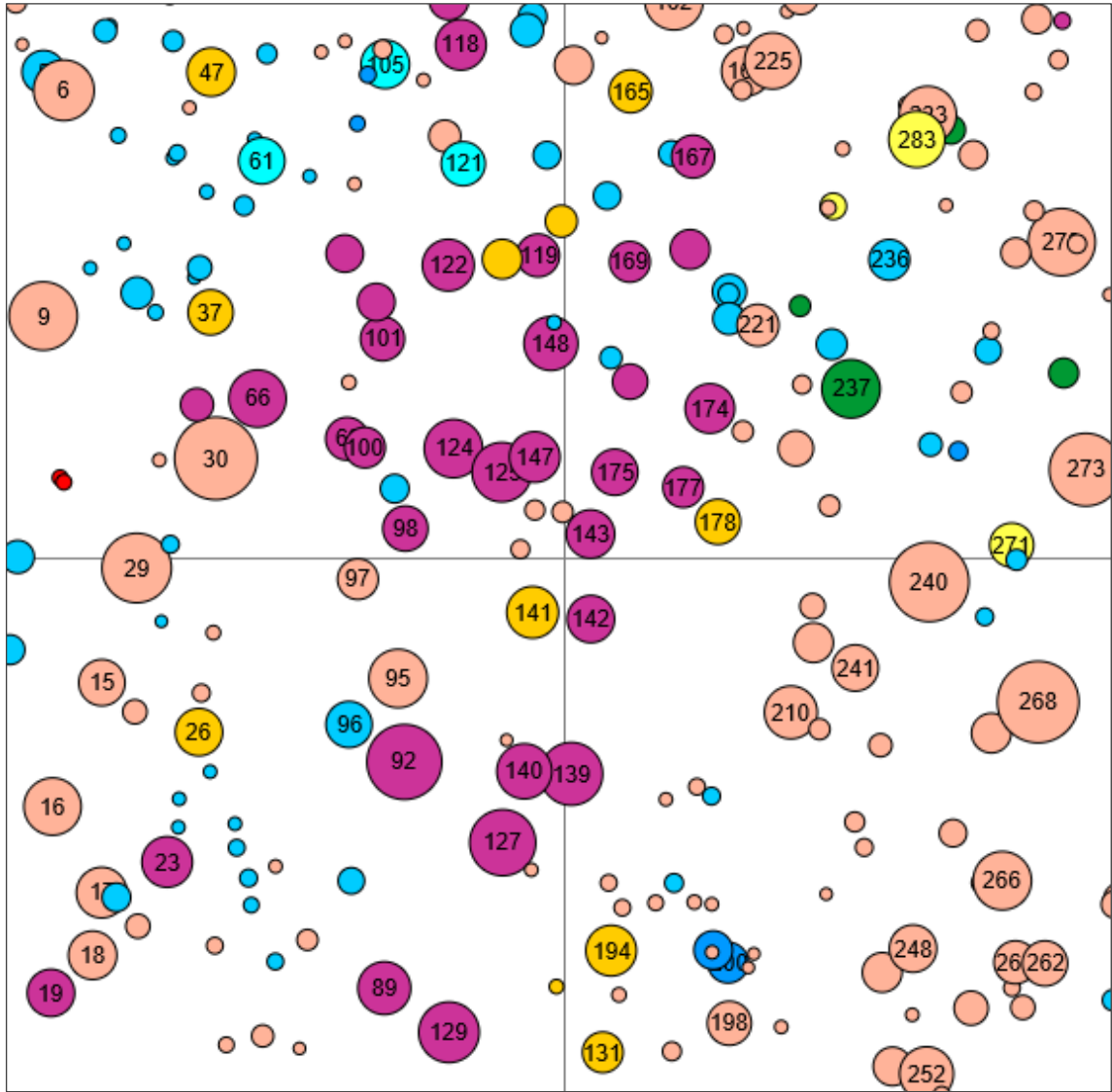
DE

Name: **Tharandter Wald 2** Forest type: **Ecological valuable beech dominated broadleaf-mixed forest**

State / Region	Owner	Establishment	Size
Saxony	Freistaat Sachsen (state)	2026	0.5 ha (*data for 0.5 ha)
Altitude [m.a.s.l.]	Mean annual precipitation [mm]	Mean annual temperature [°C]	Natural forest community
346	843 (1981-2010)	8.2 (1981-2010)	Luzulo Fagetum
Number of trees [N/ha]	Basal area [m ² /ha]	Volume [m ³ /ha]	Habitat value [points/ha]
468 (*234)	27.6 (*13.8)	340.2 (*170.1)	6358 (*3179)



Marteloscope map (0.5 ha):



Contact:

Marieke van der Maaten-Theunissen

Technische Universität Dresden

Piener Straße 8

01737 Tharandt

marieke.theunissen@tu-dresden.de

