

Technical information

Name: **Sandkrug**

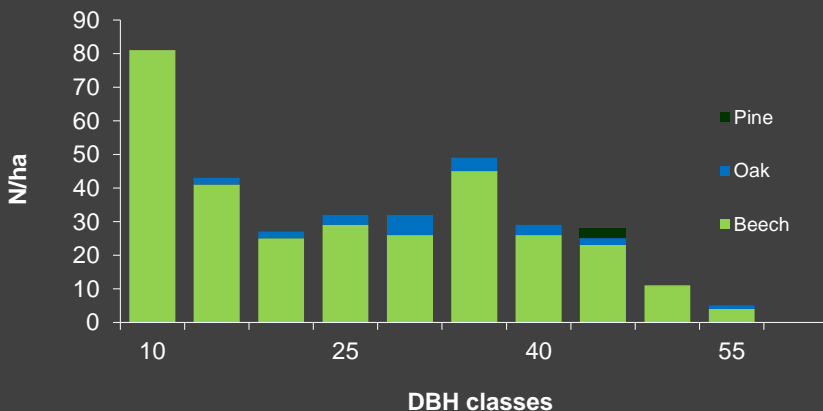
Forest type: **Beech**

DE

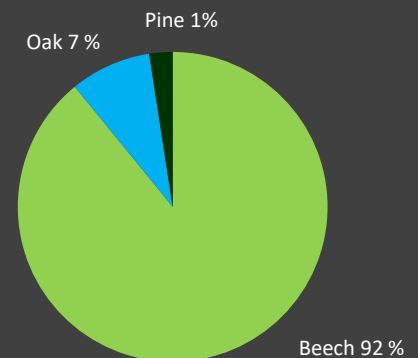
Topic: Positive selection of elite and habitat trees

State/ Region	Owner	Year of establishment	Size
Brandenburg / Landeswald - Oberförsterei Chorin	State	2017	1.0 ha
Altitude [m.a.s.l.]	Mean annual precipitation [mm]	Mean annual temperature [°C]	Natural forest community
50	540	9.4	Galio-Fagetum / Luzulo-Fagetum)
Number of trees [N/ha]	Basal area [m ² /ha]	Volume [m ³ /ha]	Habitat value [points]
337	22.7	286.6	940

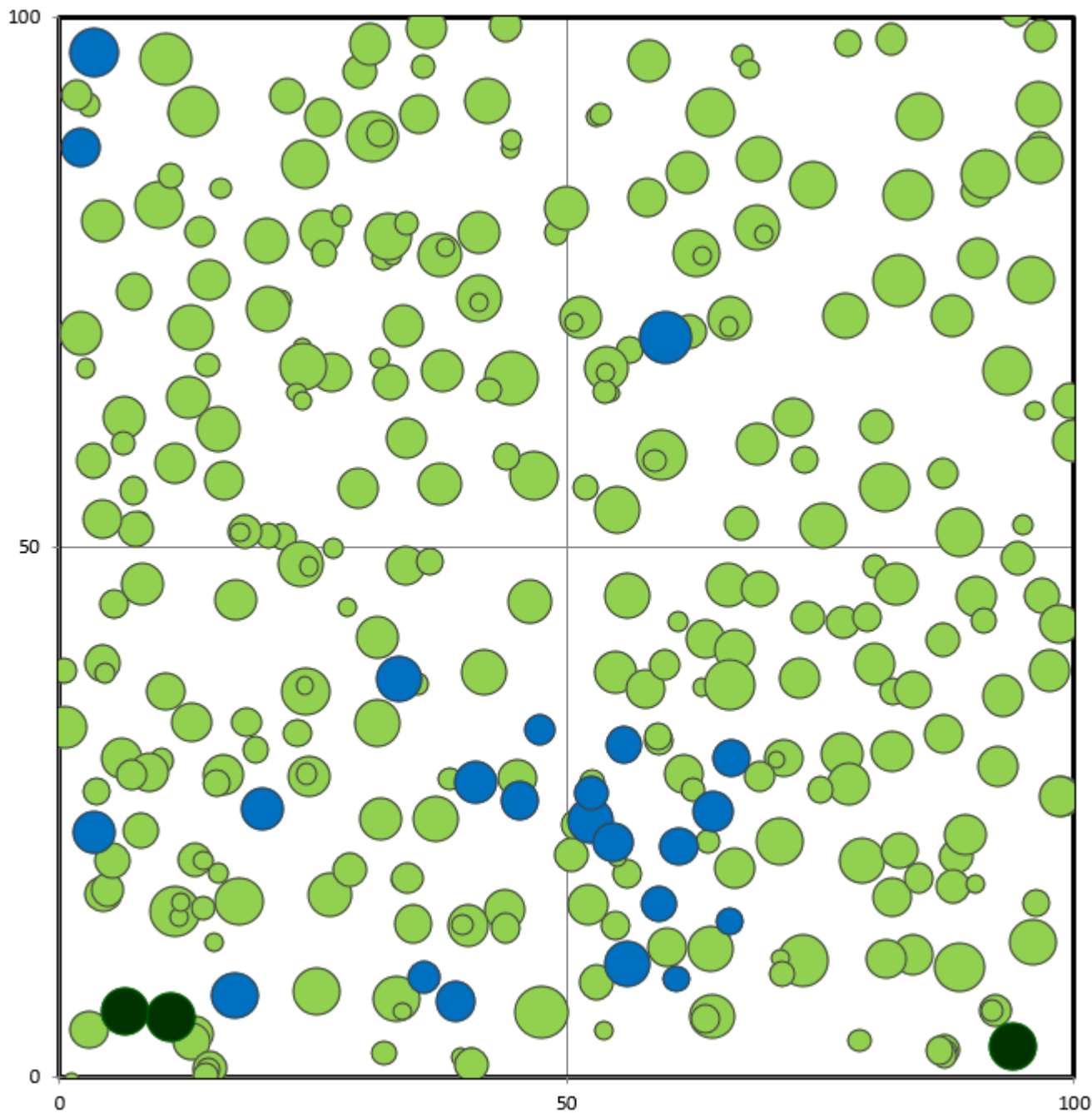
DBH distribution



Tree species distribution [% Volume]

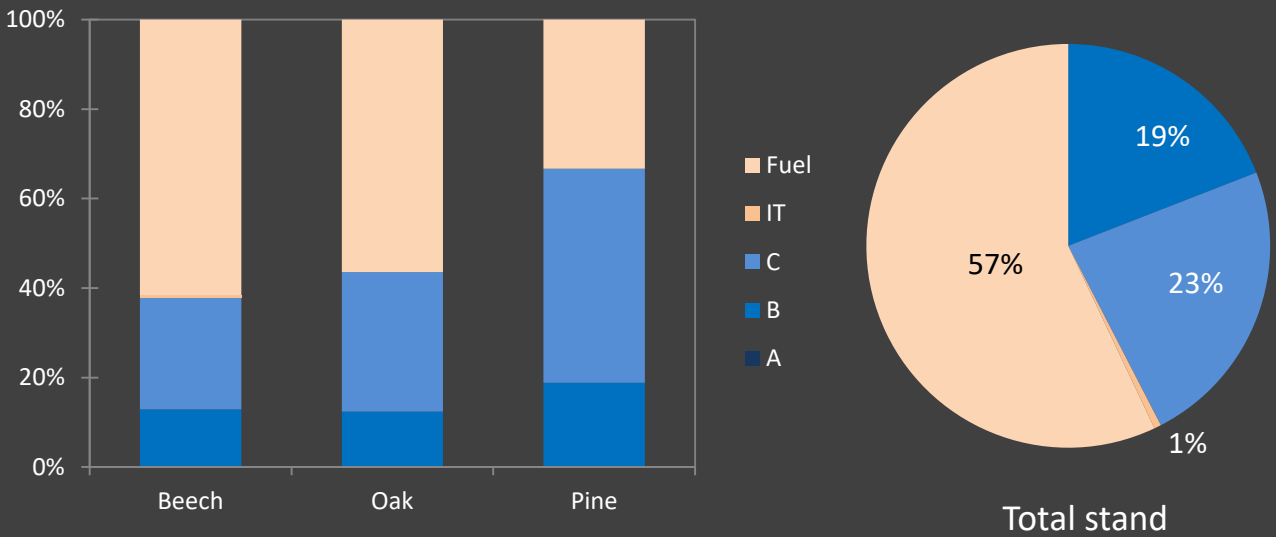


Marteloscope map:

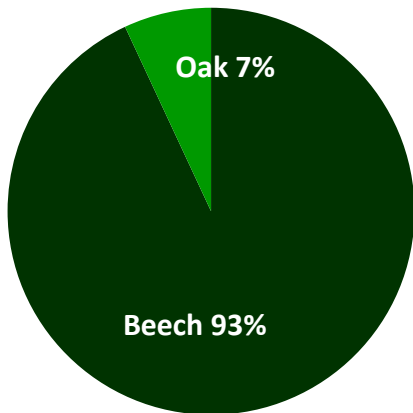


Tree species	N/ha [#]	BA/ha [m ²]	V/ha [m ³]
Beech	311	20.14	255.42
Oak	23	2.02	24.25
Pine	3	0.49	6.97
Total	337	22.65	286.63

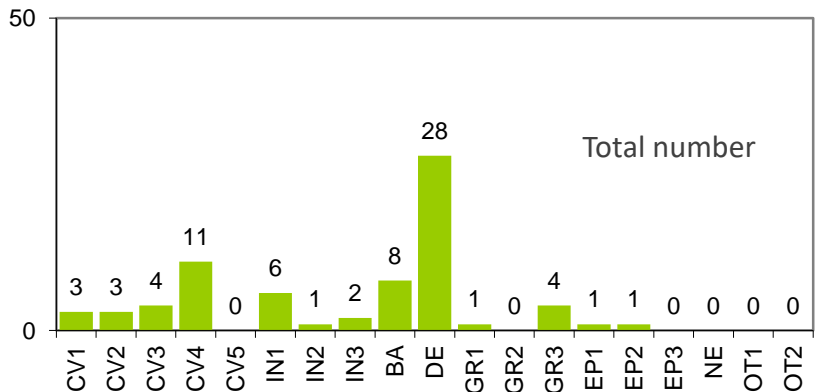
Timber quality



Microhabitats

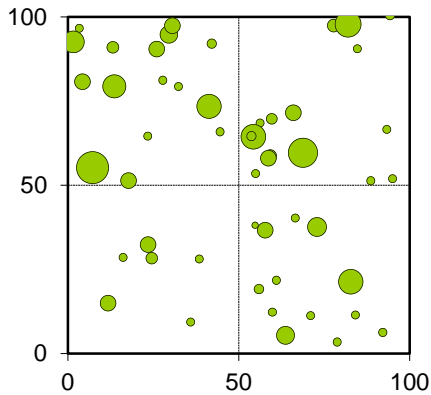


per tree species

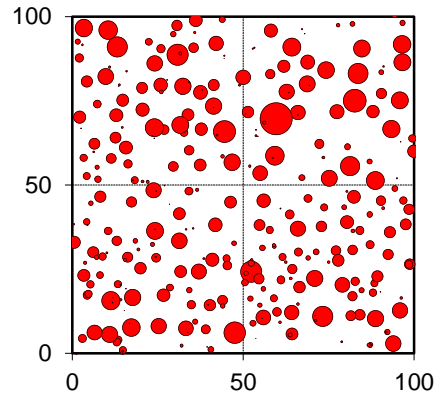


Thematic maps:

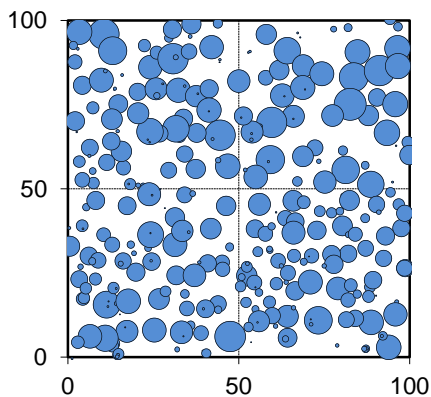
Habitat value [Points]



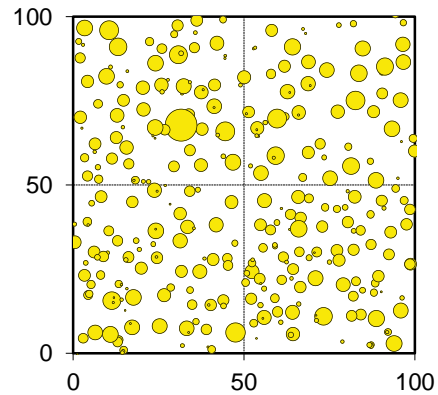
Economic value [Euros]



Volume [m³]



Basal area [m²]



Contact:

Martin Flade
Landesamt für Umwelt Brandenburg, Abteilung
Großschutzgebiete und Regionalentwicklung Nord
Tramper Chaussee 2 D
D - 16225 Eberswalde
martin.flade@lfu.brandenburg.de