

# Technical information

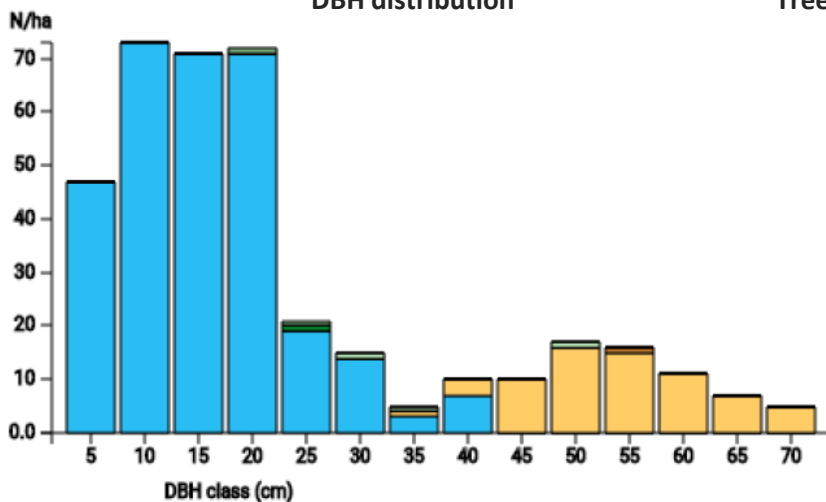
DE

Name: **Gorinsee - Oak**

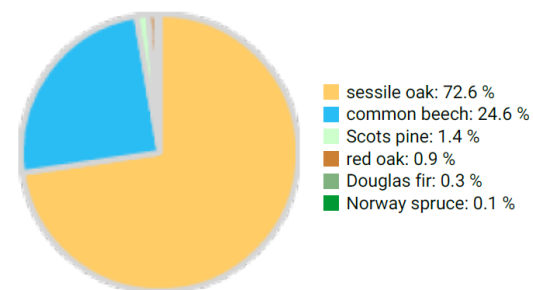
Forest type: **Oak - beech**

| State / Region         | Owner                           | Establishment                | Size                      |
|------------------------|---------------------------------|------------------------------|---------------------------|
| Brandenburg            | State Forest Berlin             | 2022                         | 1.0                       |
| Altitude [m.a.s.l.]    | Mean annual precipitation [mm]  | Mean annual temperature [°C] | Natural forest community  |
| 60                     | 580                             | 9.0                          | Milio-Fagetum             |
| Number of trees [N/ha] | Basal area [m <sup>2</sup> /ha] | Volume [m <sup>3</sup> /ha]  | Habitat value [points/ha] |
| 380                    | 27.4                            | 374.7                        | 23798                     |

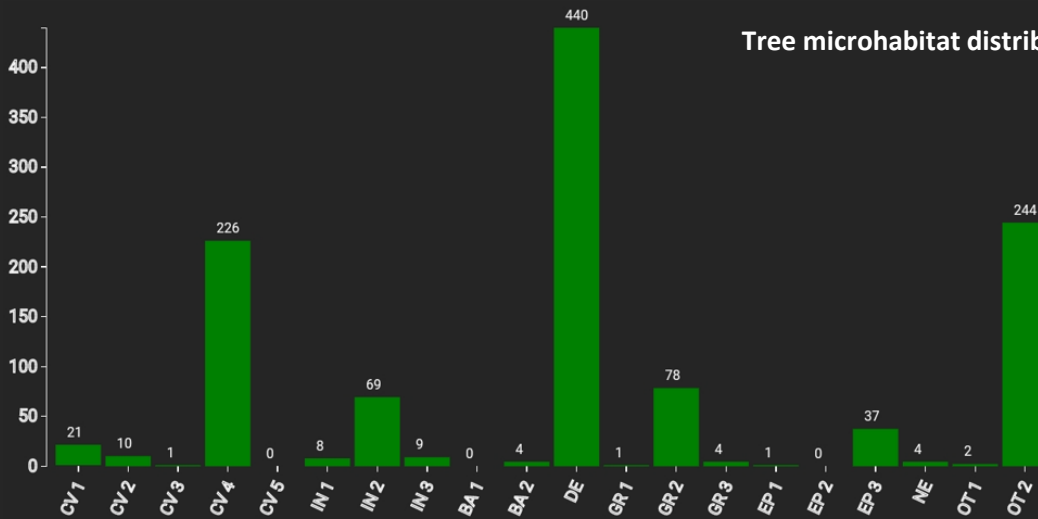
DBH distribution



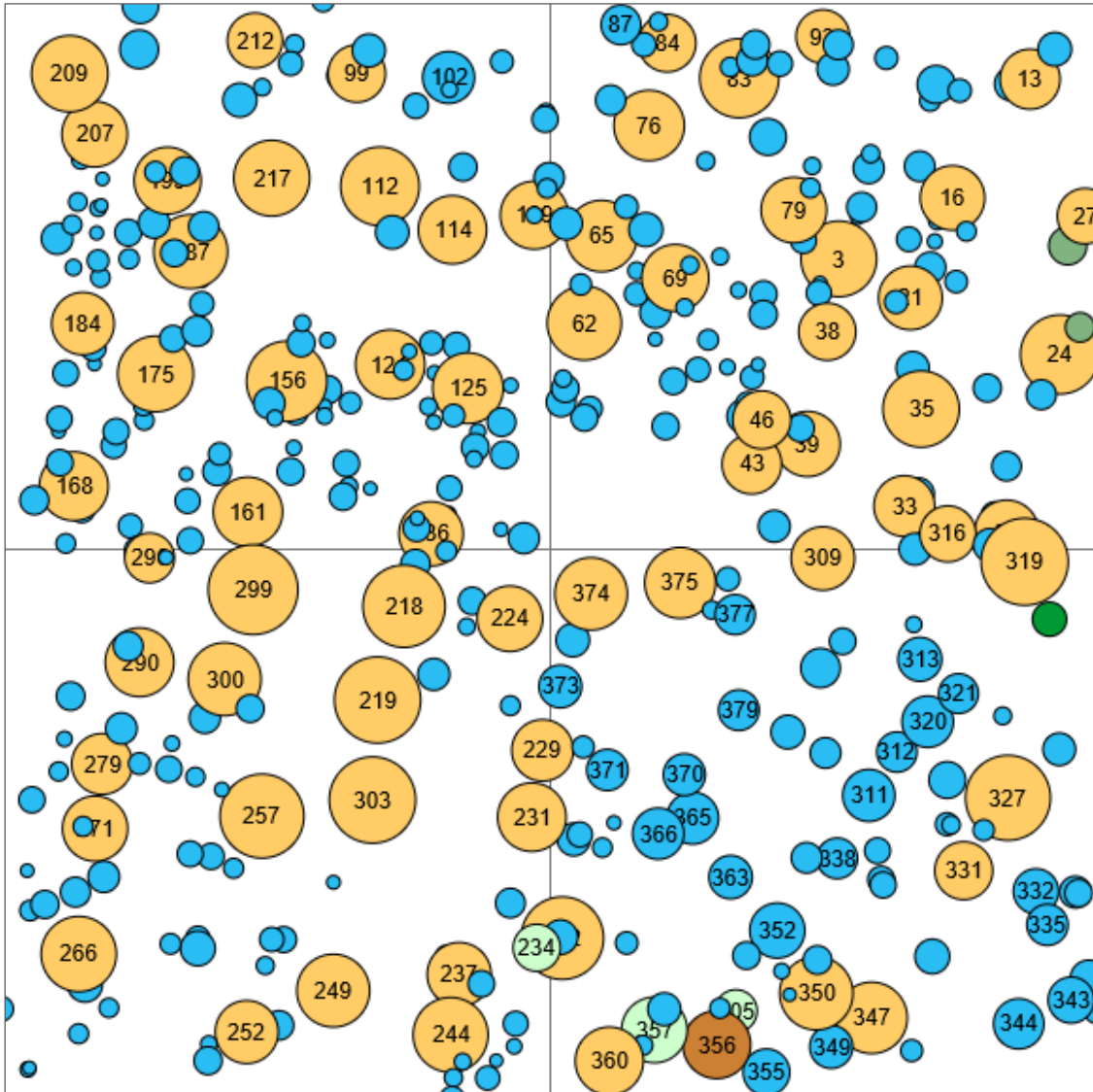
Tree species distribution (% Volume)



Tree microhabitat distribution by code (Total: 1159)



## Marteloscope map (1.0 ha):



### Contact:

**Martin Guericke**

Hochschule für Nachhaltige  
Entwicklung Eberswalde  
martin.guericke@hnee.de

**Dirk Riestenpatt**

Berliner Forsten  
Dirk.Riestenpatt@SenUVK.berlin.de

