

Technical information

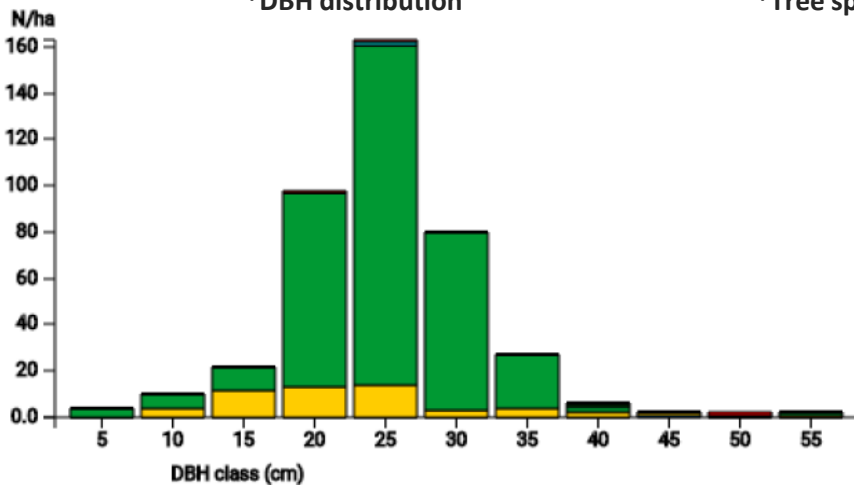
DE

Name: **Anhausen**

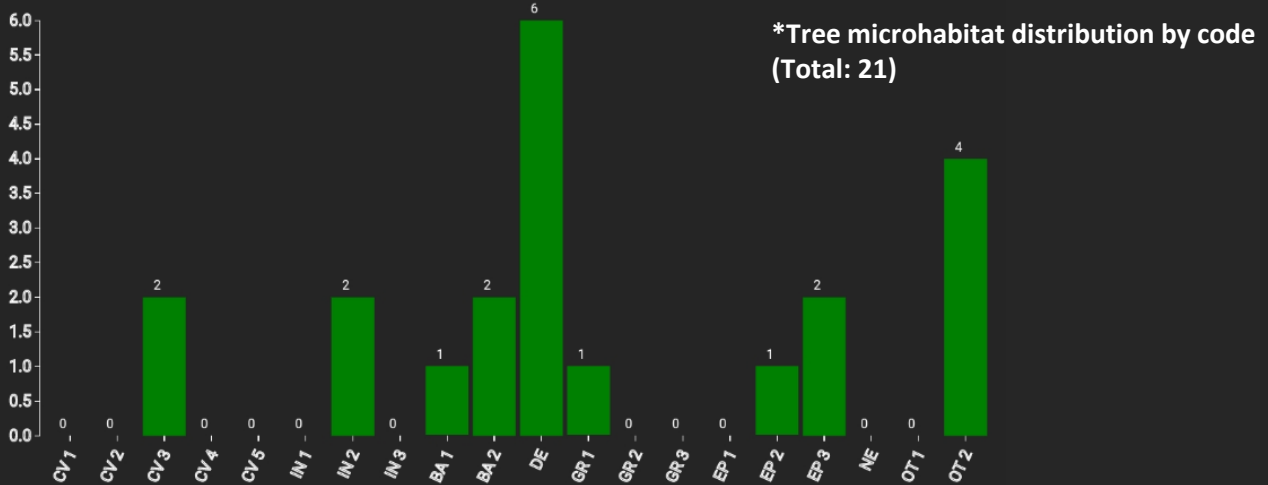
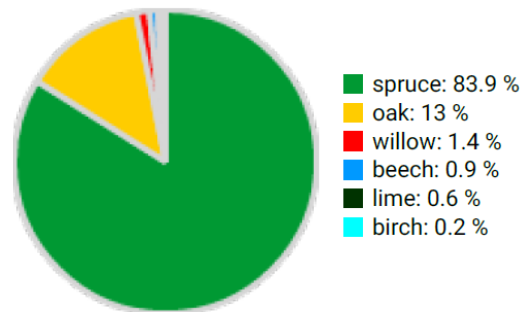
Forest type: **Spruce stand admixed with broadleaves**

State/ Region	Owner	Establishment	Size
Bavaria	Markt Diedorf	2020	0.5 (*values for 0.5 ha)
Altitude [m.a.s.l.]	Mean annual precipitation [mm]	Mean annual temperature [°C]	Natural forest community
484	840	8.4	Beech forest
Number of trees [N/ha]	Basal area [m ² /ha]	Volume [m ³ /ha]	Habitat value [points/ha]
832 (*416)	51,4 (*25,7)	604,4 (*302,2)	706 (*353)


*DBH distribution



*Tree species distribution (% Volume)



Marteloscope map (0.5 ha):



Contact:

Sarah Fraunhofer-Hartmann

Amt für Ernährung, Landwirtschaft und Forsten

Augsburg, Außenstelle Biburg

Rommelsrieder Str. 9

86420 Diedorf

sarah.fraunhofer-hartmann@aelf-au.bayern.de

