

# Technical information

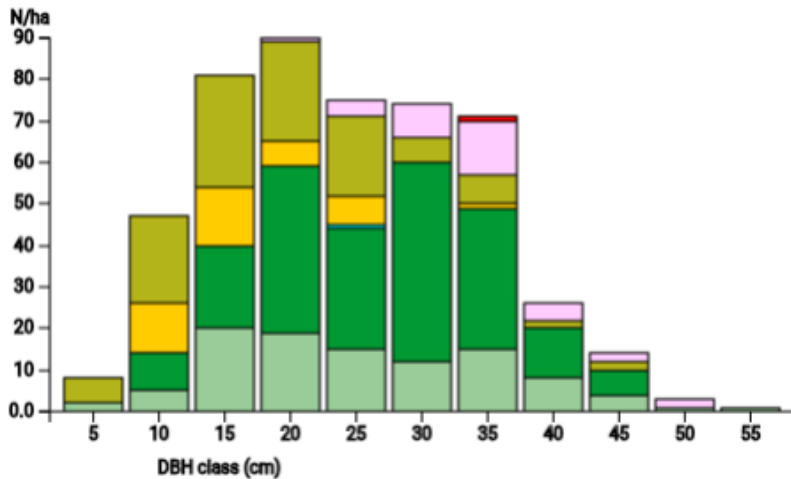
CZ

Name: **U Lipy**

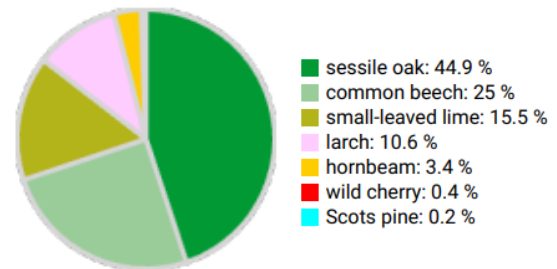
Forest type: **Oak and larch stand**

State / Region	Owner	Establishment	Size
Czech Republic / South Moravia	Mendel University Brno	2025	1.0 ha
Altitude [m.a.s.l.]	Mean annual precipitation [mm]	Mean annual temperature [°C]	Natural forest community
435	560	7.5	Galio odorati-Fagetum sylvaticae
Number of trees [N/ha]	Basal area [m <sup>2</sup> /ha]	Volume [m <sup>3</sup> /ha]	Habitat value [points/ha]
490	31.4	339.2	2760

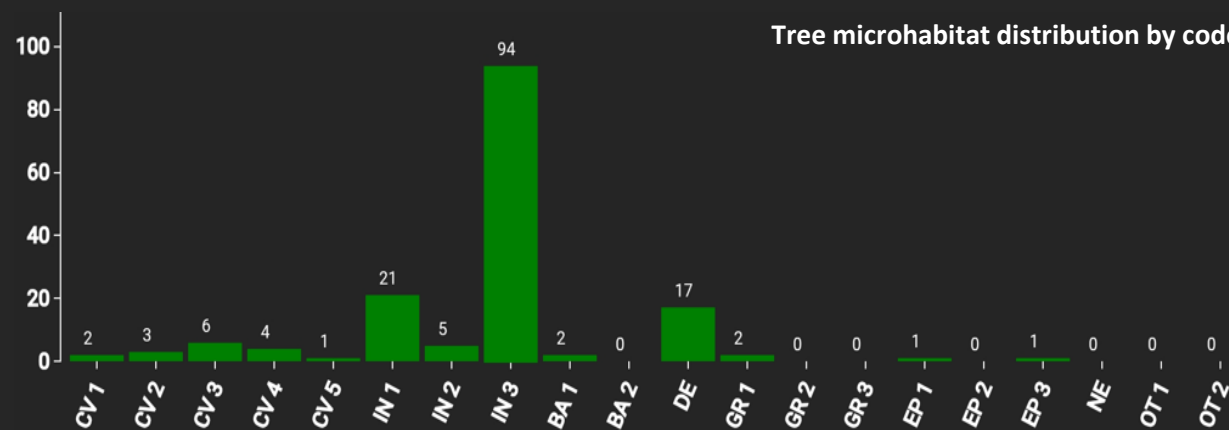
DBH distribution




Tree species distribution (% Volume)



Tree microhabitat distribution by code (Total: 159)



## Marteloscope map (1.0 ha):



### Contact:

**Jana Kneiflová**

University Enterprise Masaryk

Forest in Křtiny

Křtiny 175, KŘTINY, 679 05

[jana.kneiflova@mendelu.cz](mailto:jana.kneiflova@mendelu.cz)

