

Technical information

Name: **Dischma**

PBI: **44**

Forest type: **Spruce-larch**

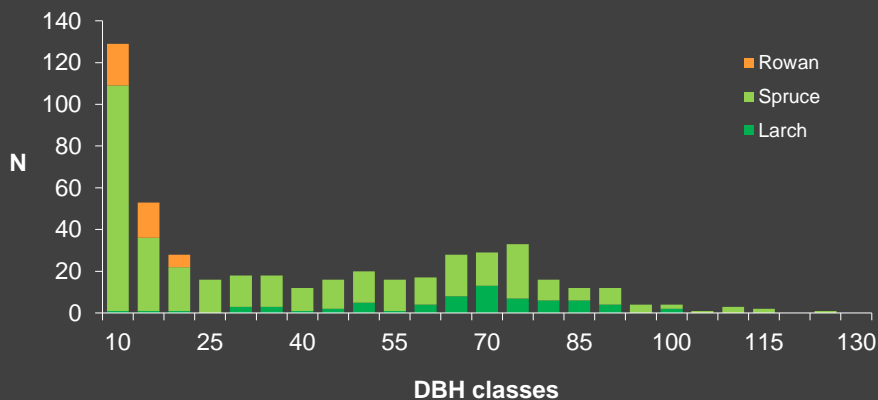
CH

Topic:

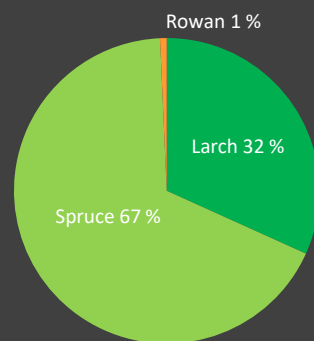
Protective function and regeneration

State/ Region	Owner	Year of establishment	Size
Davos, Grison	Private	2015	1.5 ha (*values for 1.5 ha)
Altitude [m.a.s.l.]	Mean annual precipitation [mm]	Mean annual temperature [°C]	Natural forest community
1 830	1060	3.9	Larici-Piceetum
Number of trees [N/ha]	Basal area [m ² /ha]	Volume [m ³ /ha]	Habitat value [points]
325 (*488)	62.4 (*93.6)	844.3 (*1266.3)	3108 (*4662)

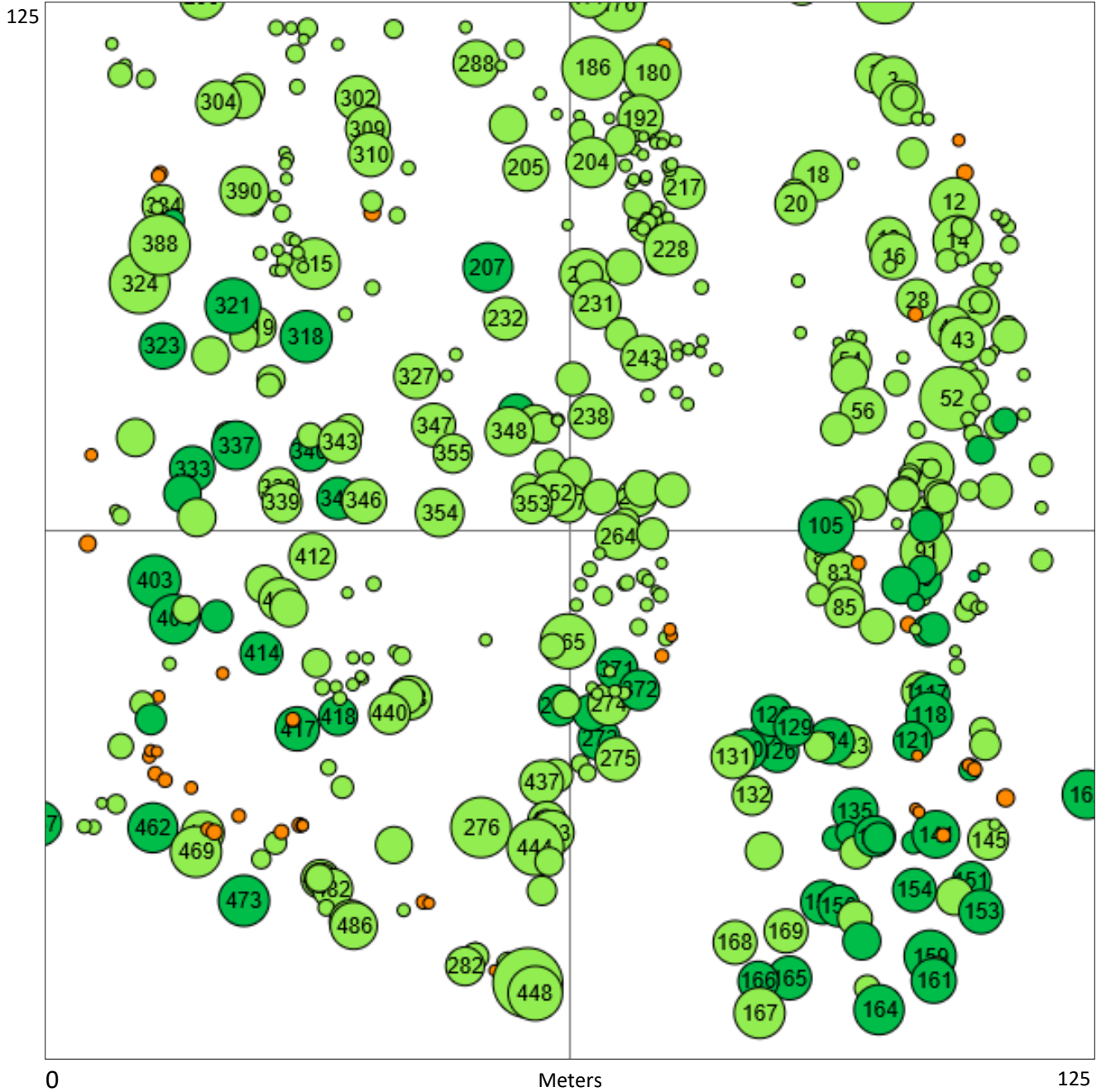
*DBH distribution



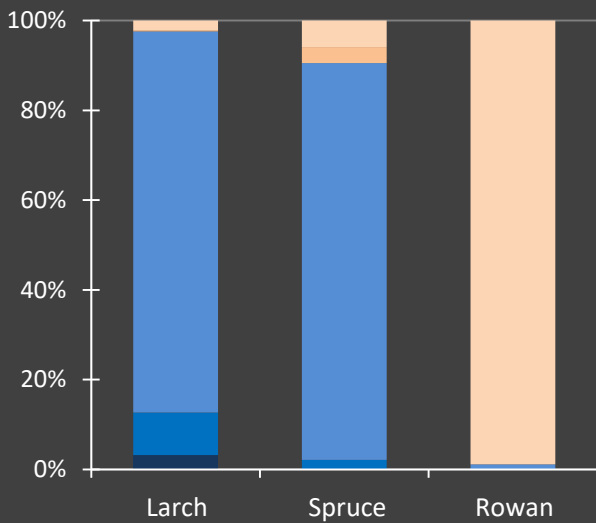
*Tree species distribution [% Volume]



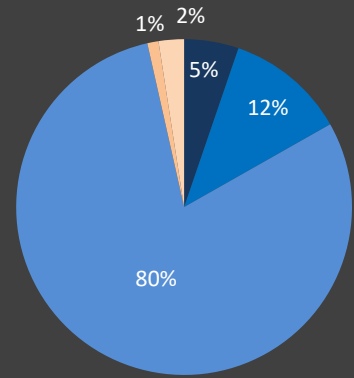
Marteloscope map (1.5 ha):



Tree species	N [#]	N/ha [#]	BA [m ²]	BA/ha [m ²]	V [m ³]	V/ha [m ³]
Spruce	377	251	68.2	45.4	855.4	570.3
Larch	68	45	24.7	16.5	402.1	268.1
Rowan	43	29	0.7	0.5	8.9	5.9
Total	488	325	93.6	62.4	1 266.4	844.3

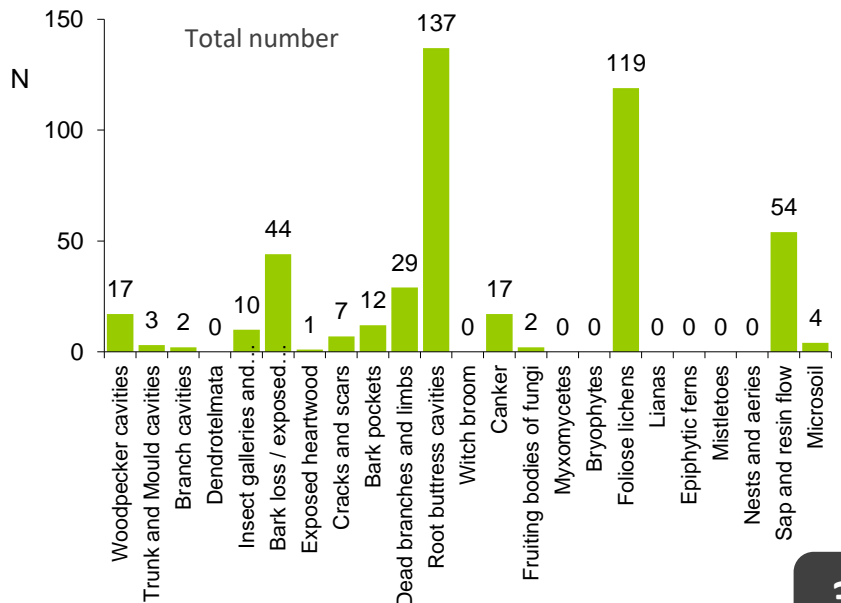
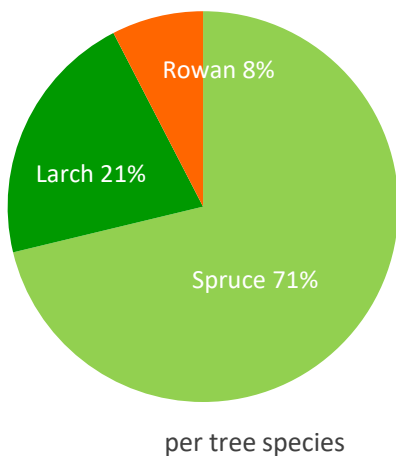


Timber quality

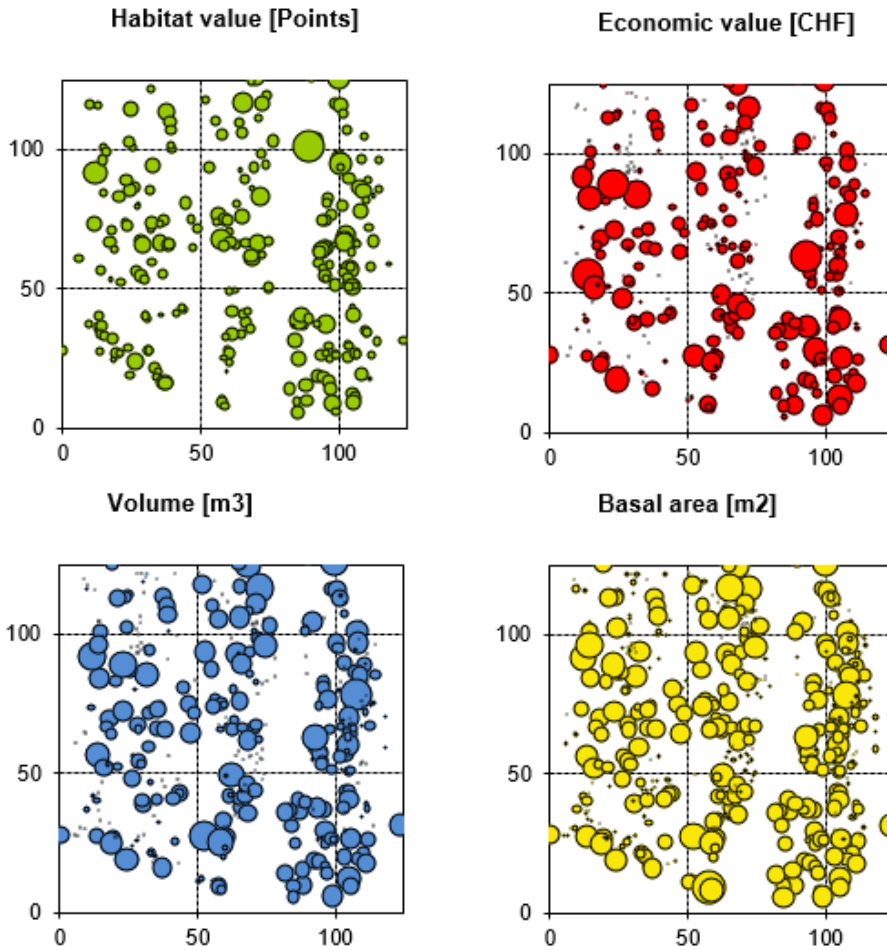


Total stand

Microhabitats



Thematic maps:



Contact:

Peter Bebi
WSL Institute for Snow and
Avalanche Research, SLF
Mountain Ecosystems
Flüelastrasse 11
CH-7260 Davos
bebi@slf.ch