

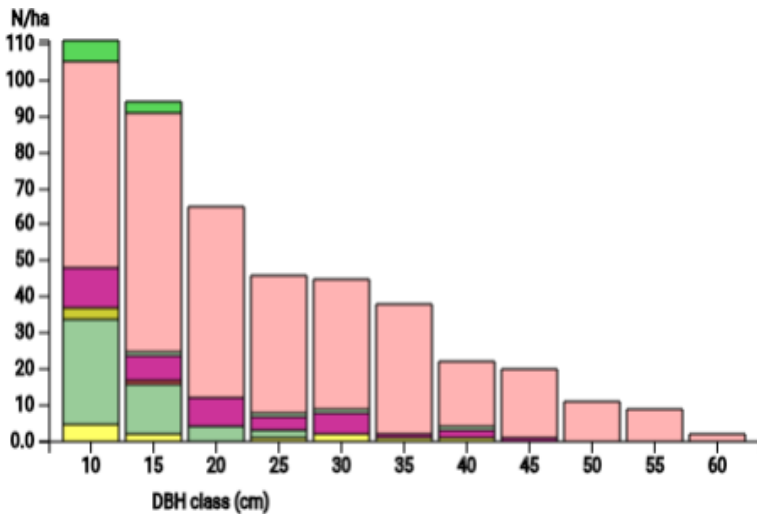
# Technical information

CA

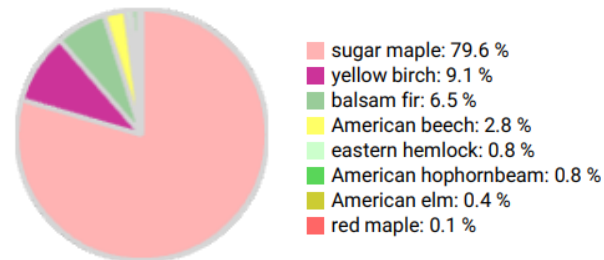
Name: **Haliburton Forest and Wild Life Reserve** Forest type: **Tolerant hardwood forest**

State / Region	Owner	Establishment	Size
Ontario / Canada	Private Land Stewardship Company	2026	1 ha
Altitude [m.a.s.l.]	Mean annual precipitation [mm]	Mean annual temperature [°C]	Natural forest community
395	1105.8	5.2	Dominant species: sugar maple, American beech, and yellow birch
Number of trees [N/ha]	Basal area [m <sup>2</sup> /ha]	Volume [m <sup>3</sup> /ha]	Habitat value [points/ha]
463	28.5	221.9	in progress

DBH distribution



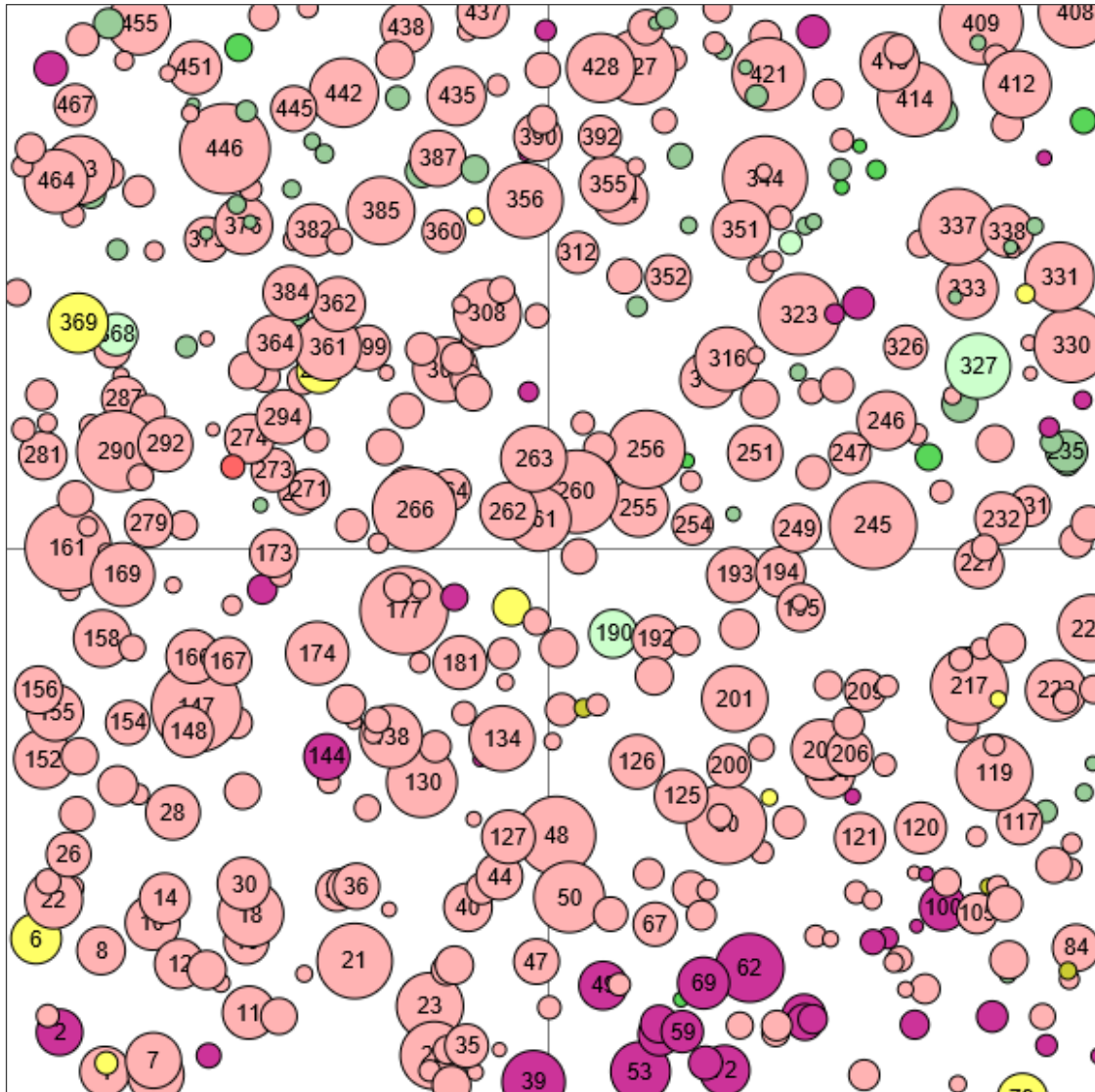
Tree species distribution (% Volume)



Tree microhabitat distribution by code (Total: in progress)

# Haliburton Forest and Wild Life Reserve

## Marteloscope map (1.0 ha):



### Contact:

**Adam Gorgolewski**

Haliburton Forest and Wild Life  
Reserve

1095, Redkenn Rd

Haliburton, Ontario, Canada

[agorgolewski@haliburtonforest.com](mailto:agorgolewski@haliburtonforest.com)

